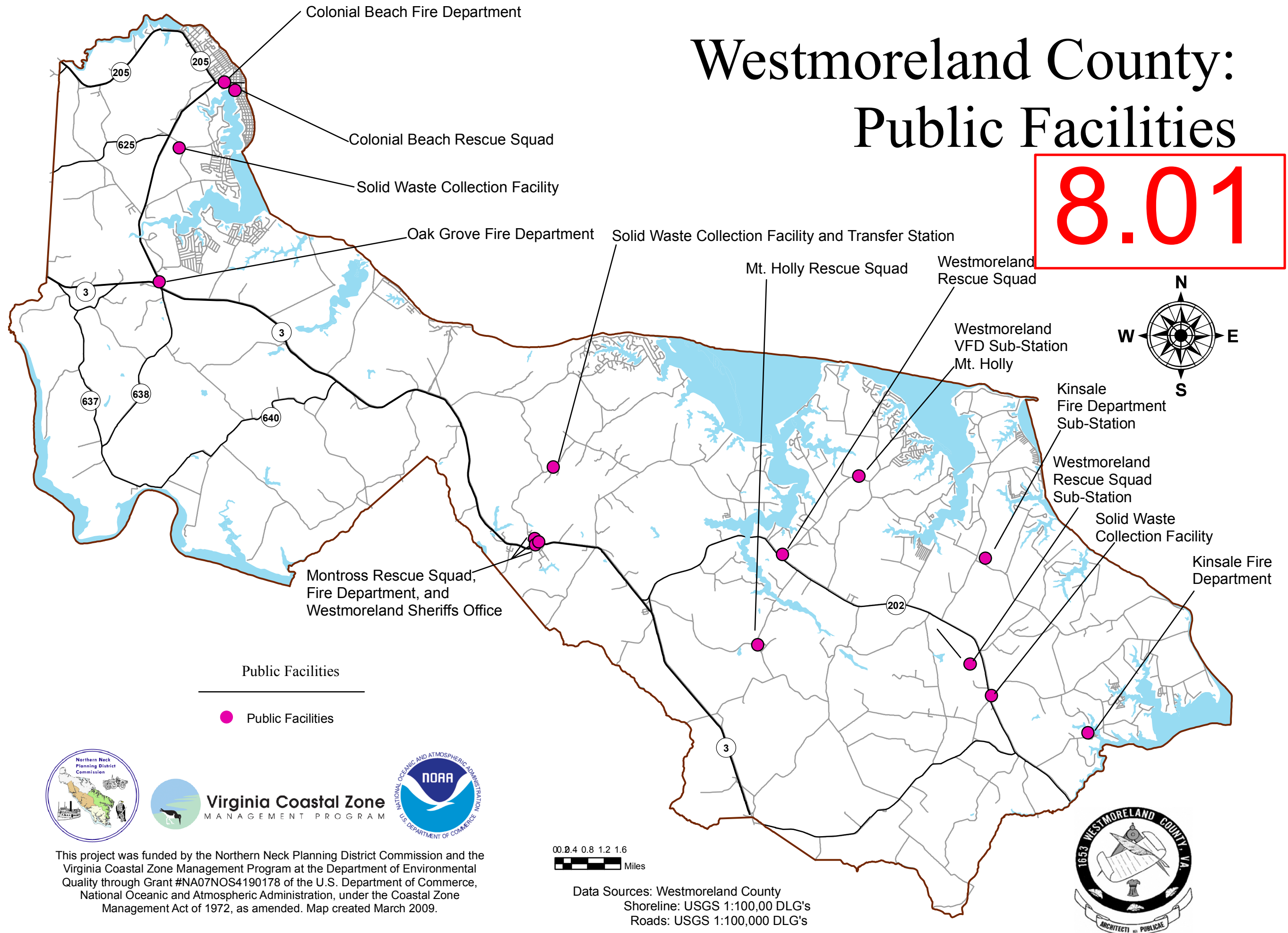


Westmoreland County: Public Facilities

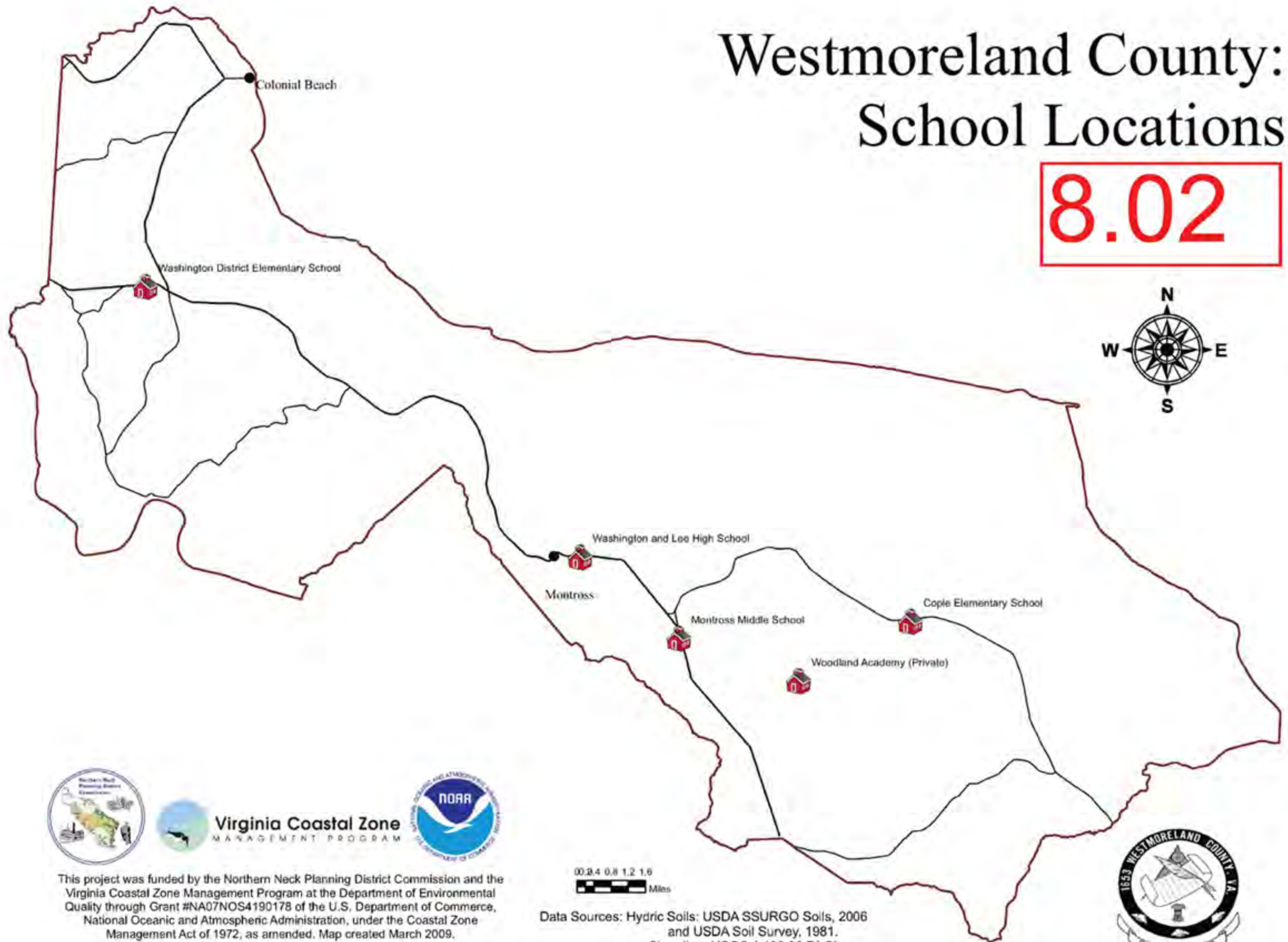
8.01



This project was funded by the Northern Neck Planning District Commission and the Virginia Coastal Zone Management Program at the Department of Environmental Quality through Grant #NA07NOS4190178 of the U.S. Department of Commerce, National Oceanic and Atmospheric Administration, under the Coastal Zone Management Act of 1972, as amended. Map created March 2009.

Westmoreland County: School Locations

8.02



Virginia Coastal Zone
MANAGEMENT PROGRAM



This project was funded by the Northern Neck Planning District Commission and the Virginia Coastal Zone Management Program at the Department of Environmental Quality through Grant #NA07NOS4190178 of the U.S. Department of Commerce, National Oceanic and Atmospheric Administration, under the Coastal Zone Management Act of 1972, as amended. Map created March 2009.

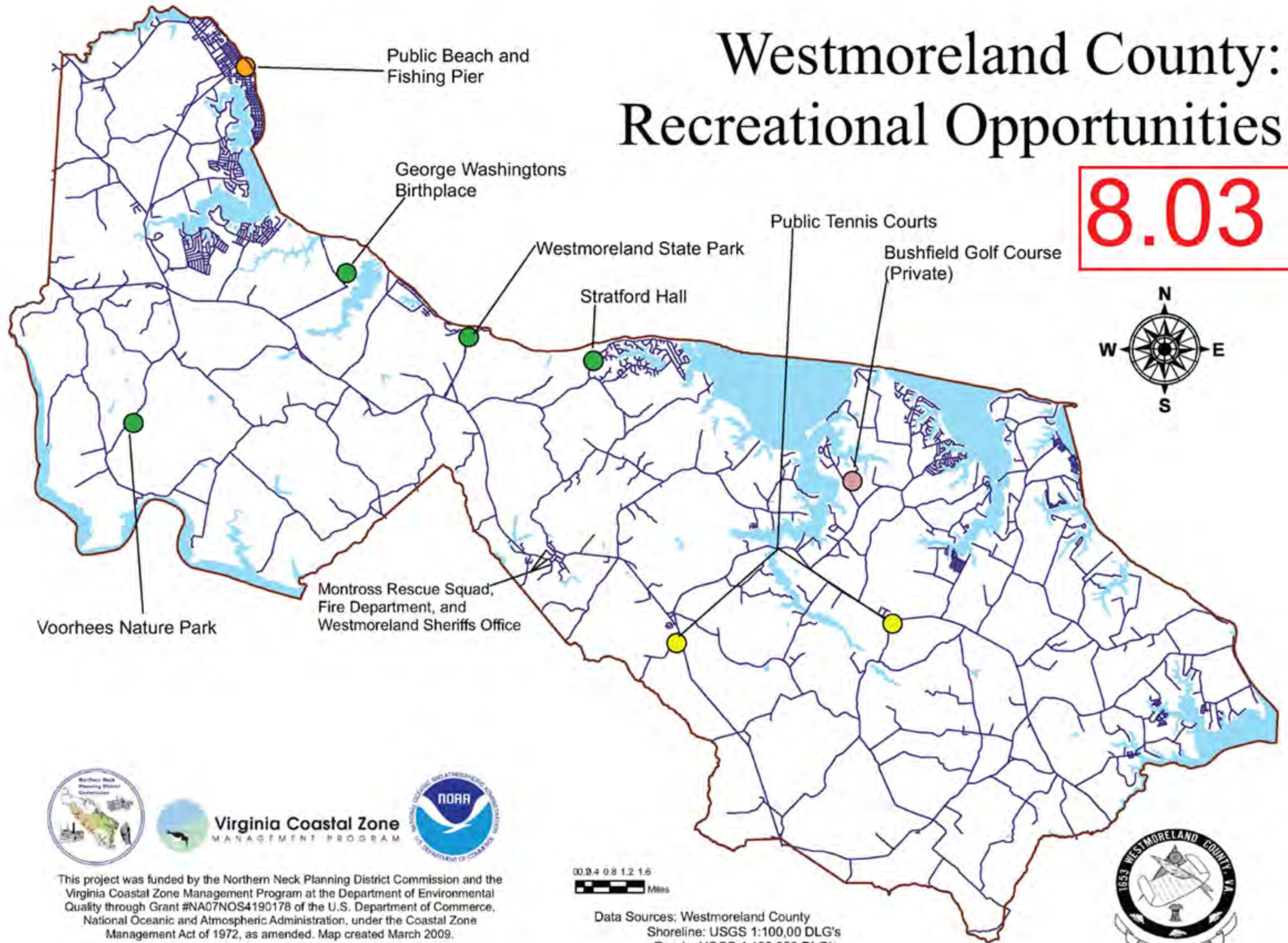


Data Sources: Hydric Soils: USDA SSURGO Soils, 2006
and USDA Soil Survey, 1981.
Shoreline: USGS 1:100,000 DLG's
Roads: USGS 1:100,000 DLG's



Westmoreland County: Recreational Opportunities

8.03



Virginia Coastal Zone
MANAGEMENT PROGRAM



This project was funded by the Northern Neck Planning District Commission and the Virginia Coastal Zone Management Program at the Department of Environmental Quality through Grant #NA07NOS4190178 of the U.S. Department of Commerce, National Oceanic and Atmospheric Administration, under the Coastal Zone Management Act of 1972, as amended. Map created March 2009.

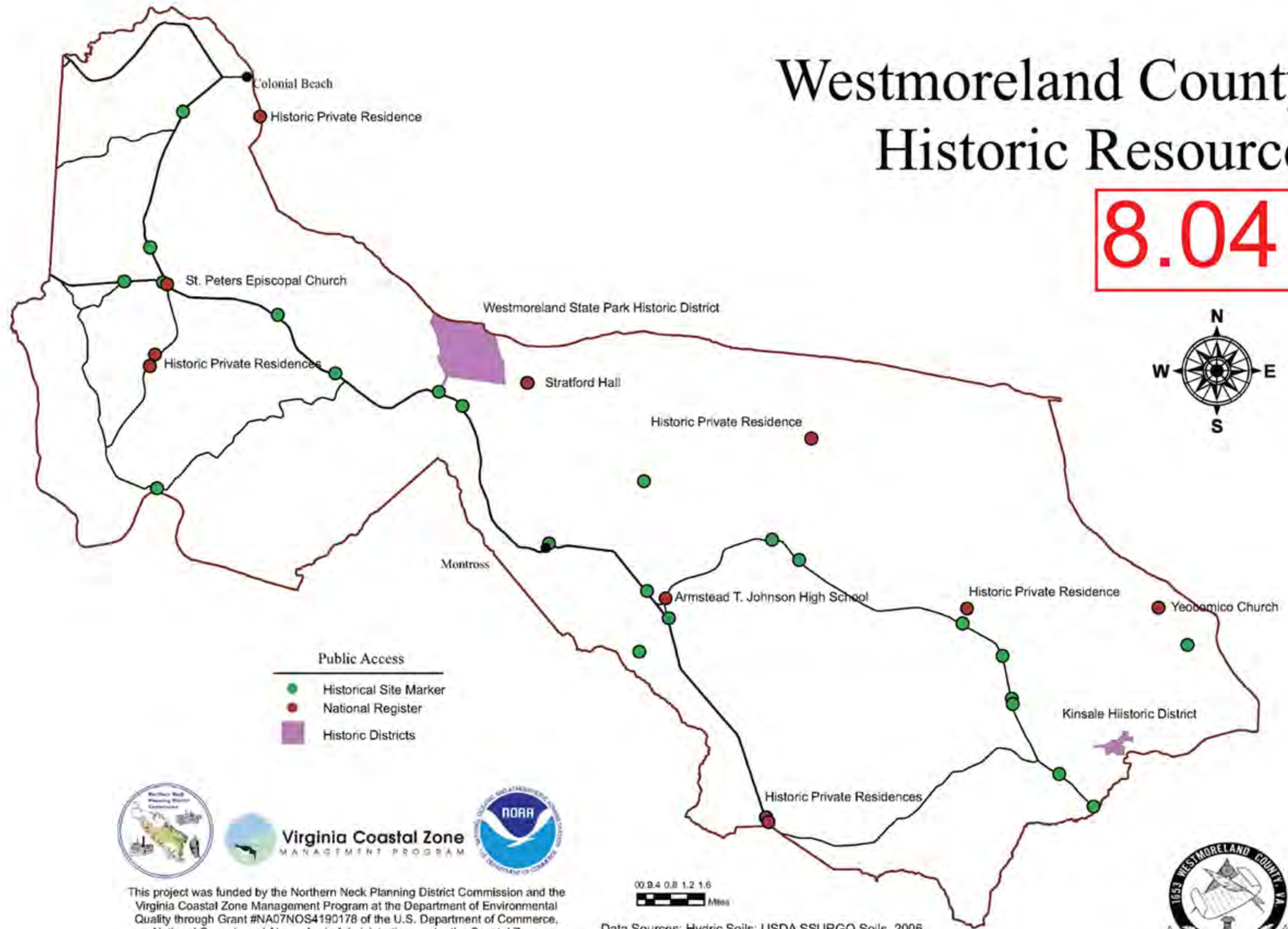
0 0.4 0.8 1.2 1.6
Miles

Data Sources: Westmoreland County
Shoreline: USGS 1:100,000 DLG's
Roads: USGS 1:100,000 DLG's



Westmoreland County: Historic Resources

8.04



Virginia Coastal Zone
MANAGEMENT PROGRAM



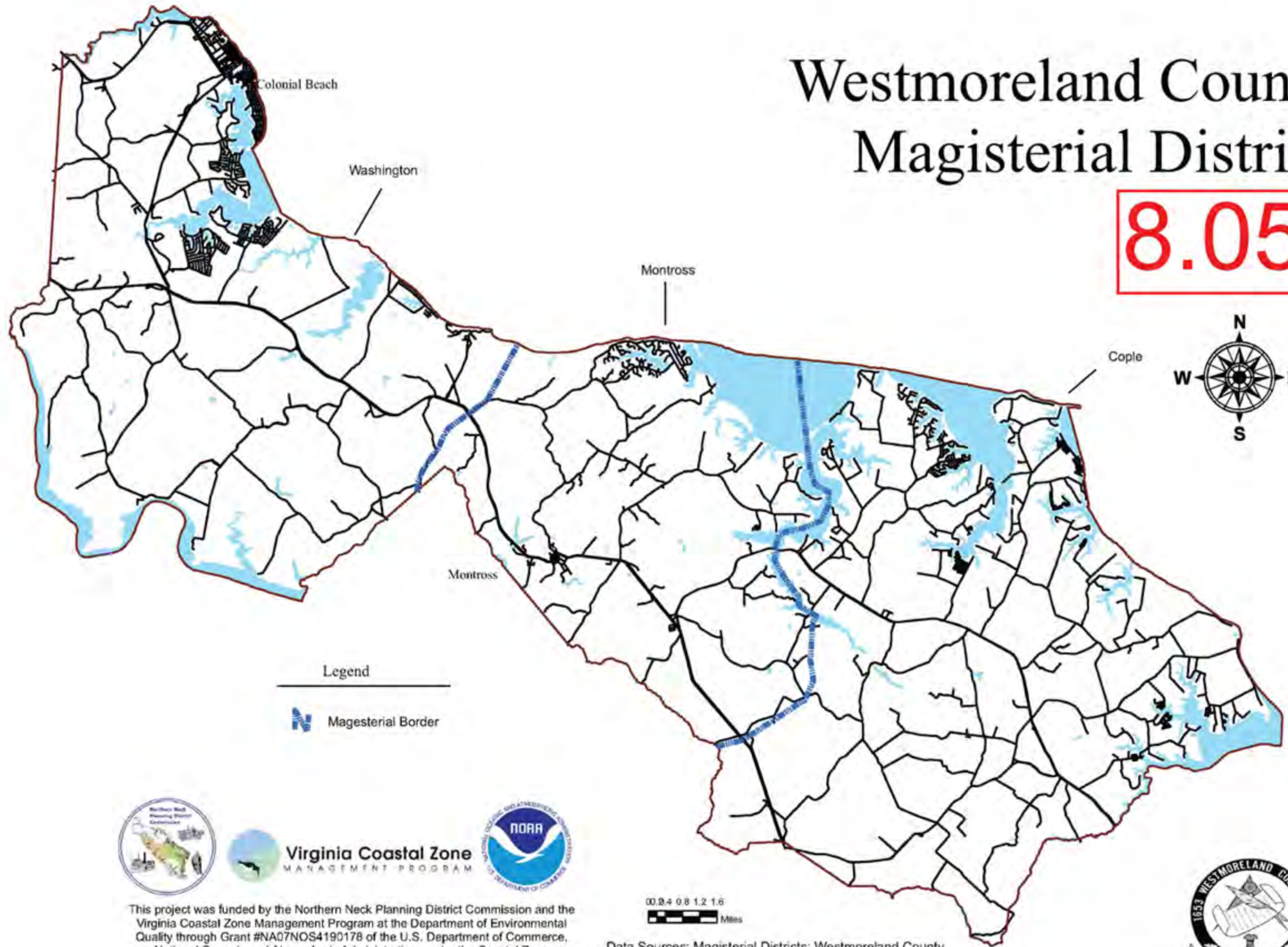
This project was funded by the Northern Neck Planning District Commission and the Virginia Coastal Zone Management Program at the Department of Environmental Quality through Grant #NA07NOS4190178 of the U.S. Department of Commerce, National Oceanic and Atmospheric Administration, under the Coastal Zone Management Act of 1972, as amended. Map created March 2009.

0 0.4 0.8 1.2 1.6
Miles
Data Sources: Hydric Soils: USDA SSURGO Soils, 2006
and USDA Soil Survey, 1981.
Shoreline: USGS 1:100,000 DLG's
Roads: USGS 1:100,000 DLG's



Westmoreland County: Magisterial Districts


8.05



Virginia Coastal Zone
MANAGEMENT PROGRAM



This project was funded by the Northern Neck Planning District Commission and the Virginia Coastal Zone Management Program at the Department of Environmental Quality through Grant #NA07NOS4190178 of the U.S. Department of Commerce, National Oceanic and Atmospheric Administration, under the Coastal Zone Management Act of 1972, as amended. Map created March 2009.

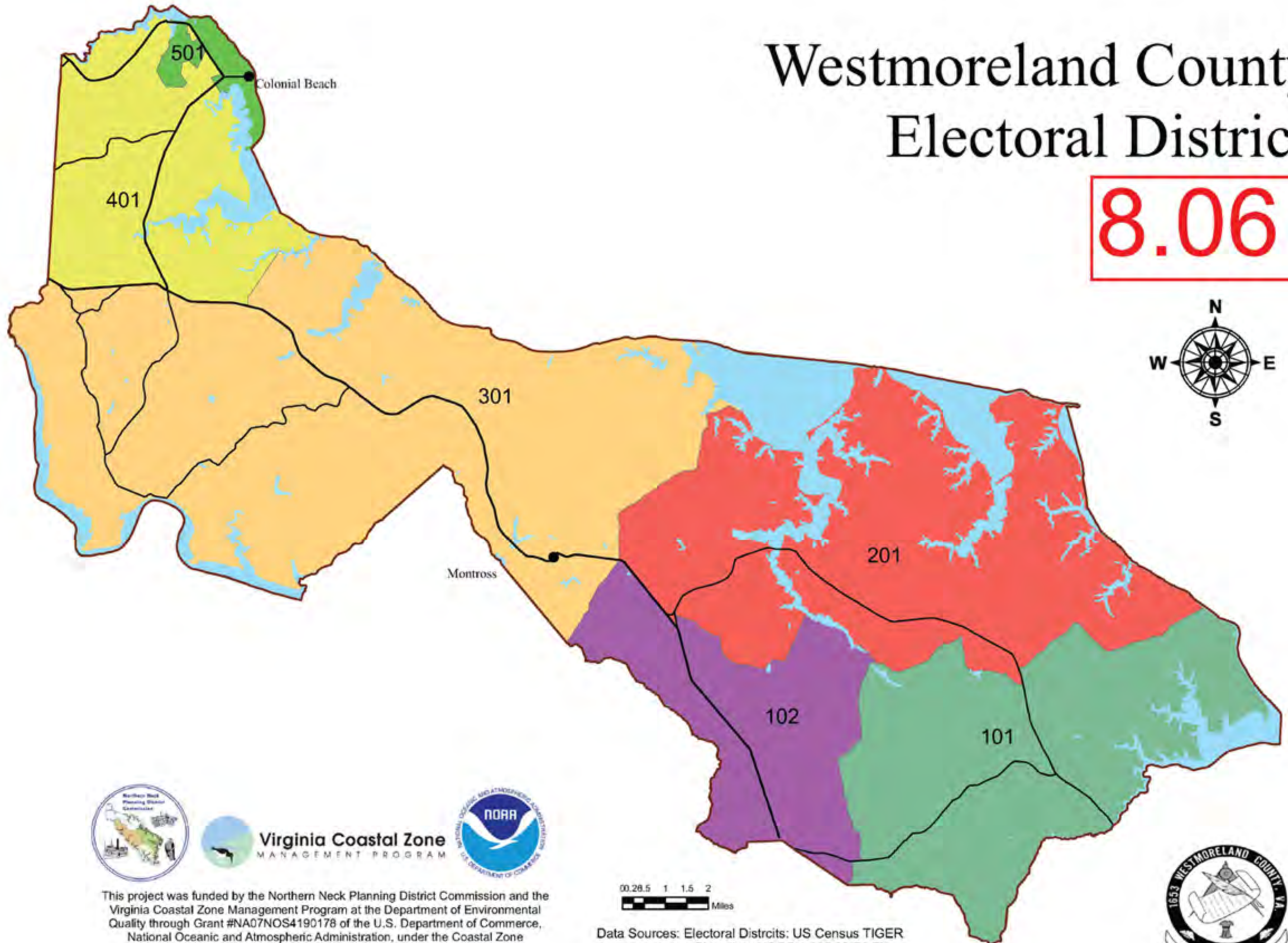


Data Sources: Magisterial Districts: Westmoreland County
Shoreline: USGS 1:100,000 DLG's
Roads: USGS 1:100,000 DLG's



Westmoreland County: Electoral Districts


8.06



Virginia Coastal Zone
MANAGEMENT PROGRAM



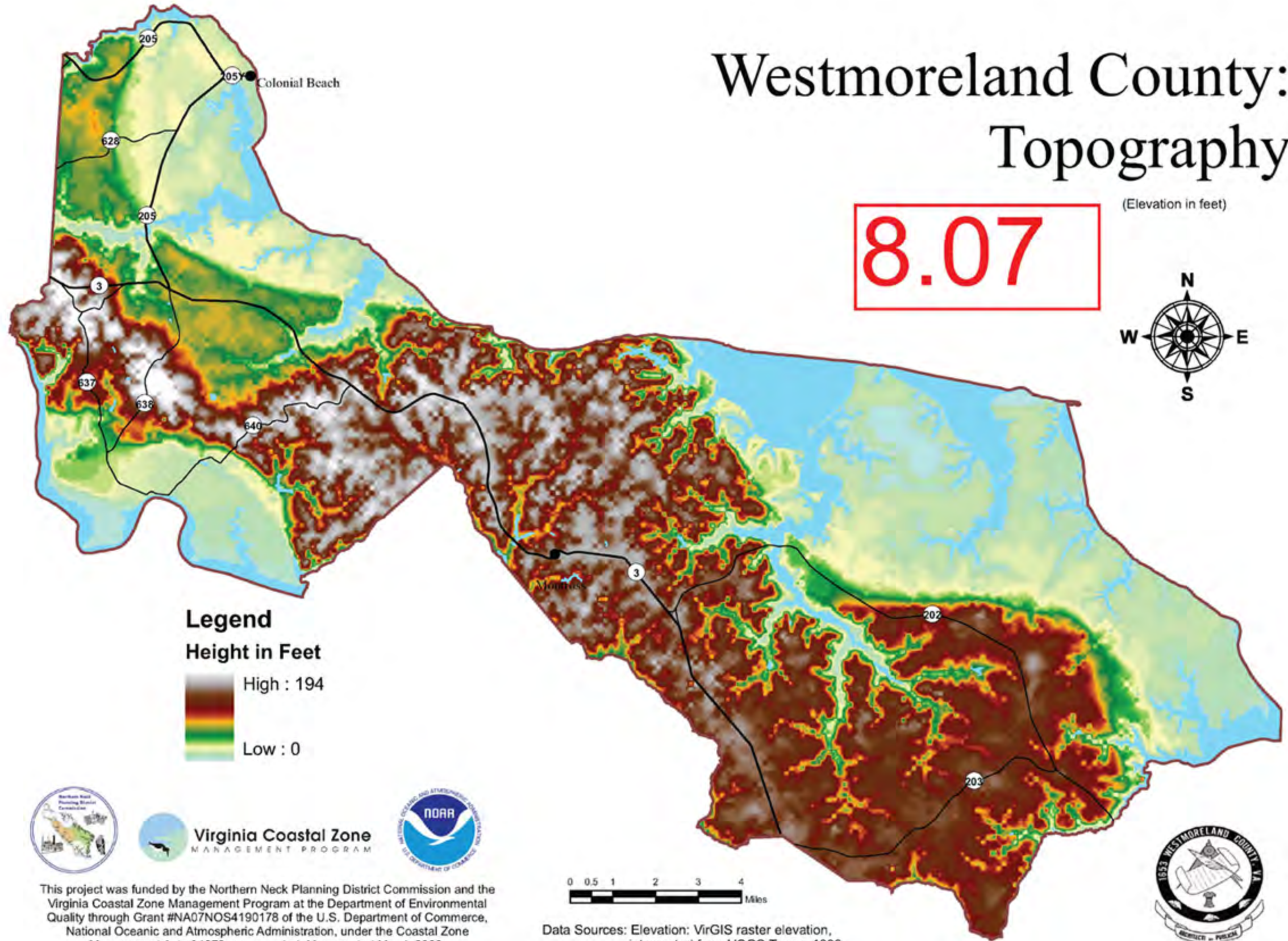
This project was funded by the Northern Neck Planning District Commission and the Virginia Coastal Zone Management Program at the Department of Environmental Quality through Grant #NA07NOS4190178 of the U.S. Department of Commerce, National Oceanic and Atmospheric Administration, under the Coastal Zone Management Act of 1972, as amended. Map created March 2009.



Data Sources: Electoral Districts: US Census TIGER
Shoreline: USGS 1:100,000 DLG's
Roads: USGS 1:100,000 DLG's



Westmoreland County: Topography



This project was funded by the Northern Neck Planning District Commission and the Virginia Coastal Zone Management Program at the Department of Environmental Quality through Grant #NA07NOS4190178 of the U.S. Department of Commerce, National Oceanic and Atmospheric Administration, under the Coastal Zone Management Act of 1972, as amended. Map created March 2009.

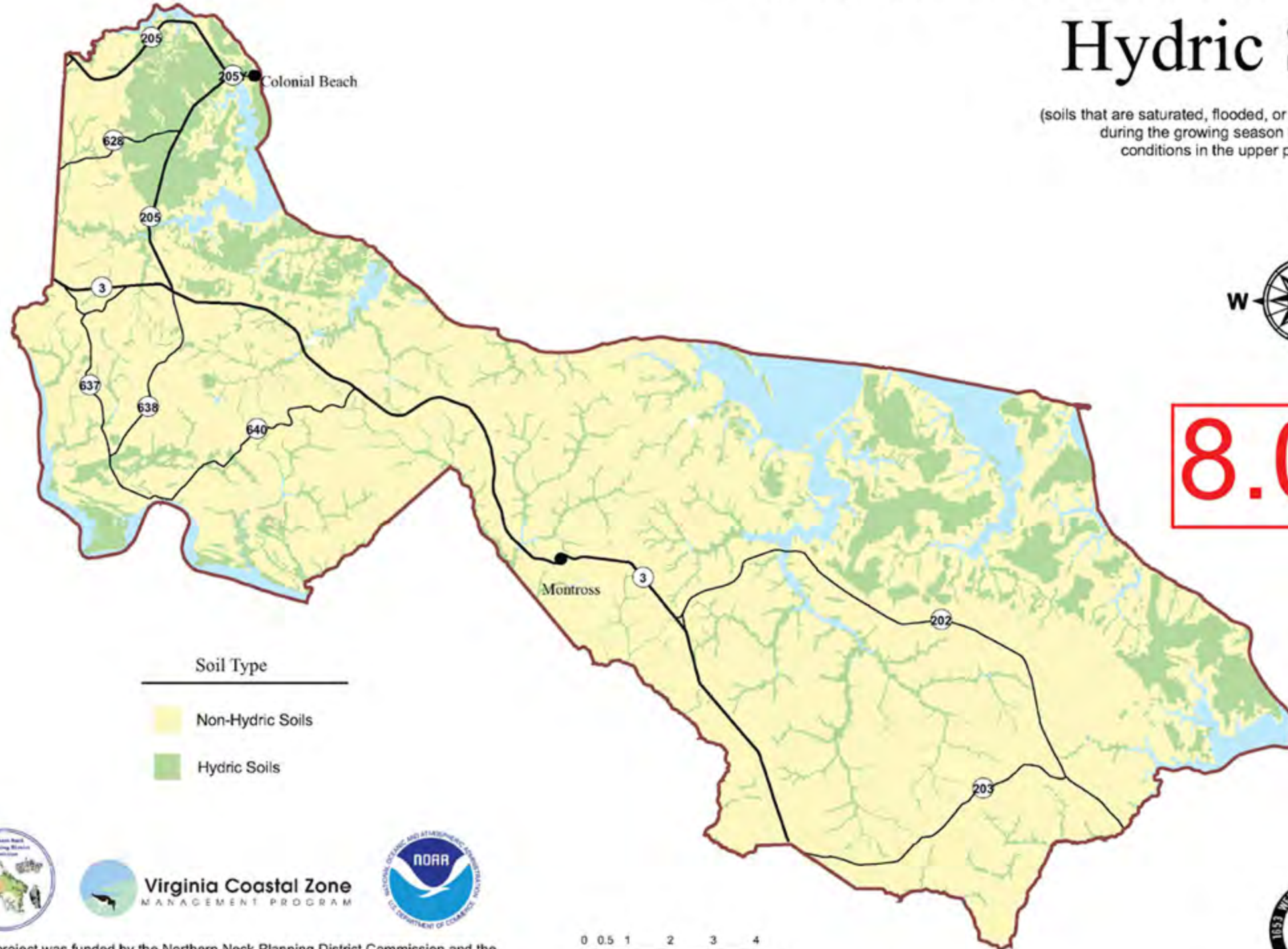
Data Sources: Elevation: VirGIS raster elevation, interpreted from USGS Topos, 1999.
Shoreline: USGS 1:100,000 DLG's
Roads: USGS 1:100,000 DLG's

Westmoreland County: Hydric Soils

(soils that are saturated, flooded, or ponded long enough during the growing season to develop anaerobic conditions in the upper part of the soil profile)



8.08




Soil Type

- Non-Hydric Soils
- Hydric Soils



This project was funded by the Northern Neck Planning District Commission and the Virginia Coastal Zone Management Program at the Department of Environmental Quality through Grant #NA07NOS4190178 of the U.S. Department of Commerce, National Oceanic and Atmospheric Administration, under the Coastal Zone Management Act of 1972, as amended. Map created March 2009.

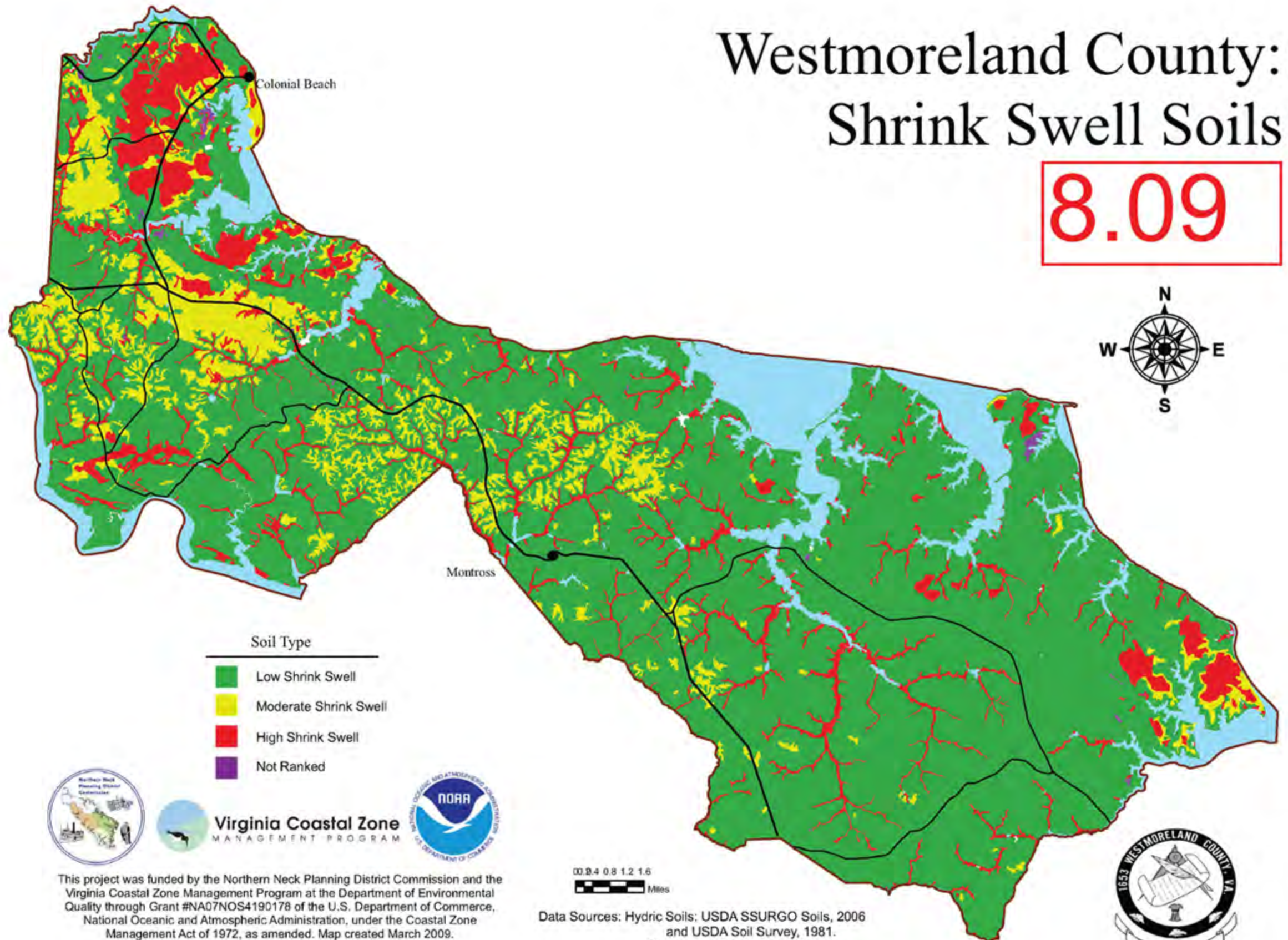


Data Sources: Hydric Soils: USDA SSURGO Soils, 2006 and USDA Soil Survey, 1981.
Shoreline: USGS 1:100,000 DLG's
Roads: USGS 1:100,000 DLG's



Westmoreland County: Shrink Swell Soils

8.09



Virginia Coastal Zone
MANAGEMENT PROGRAM



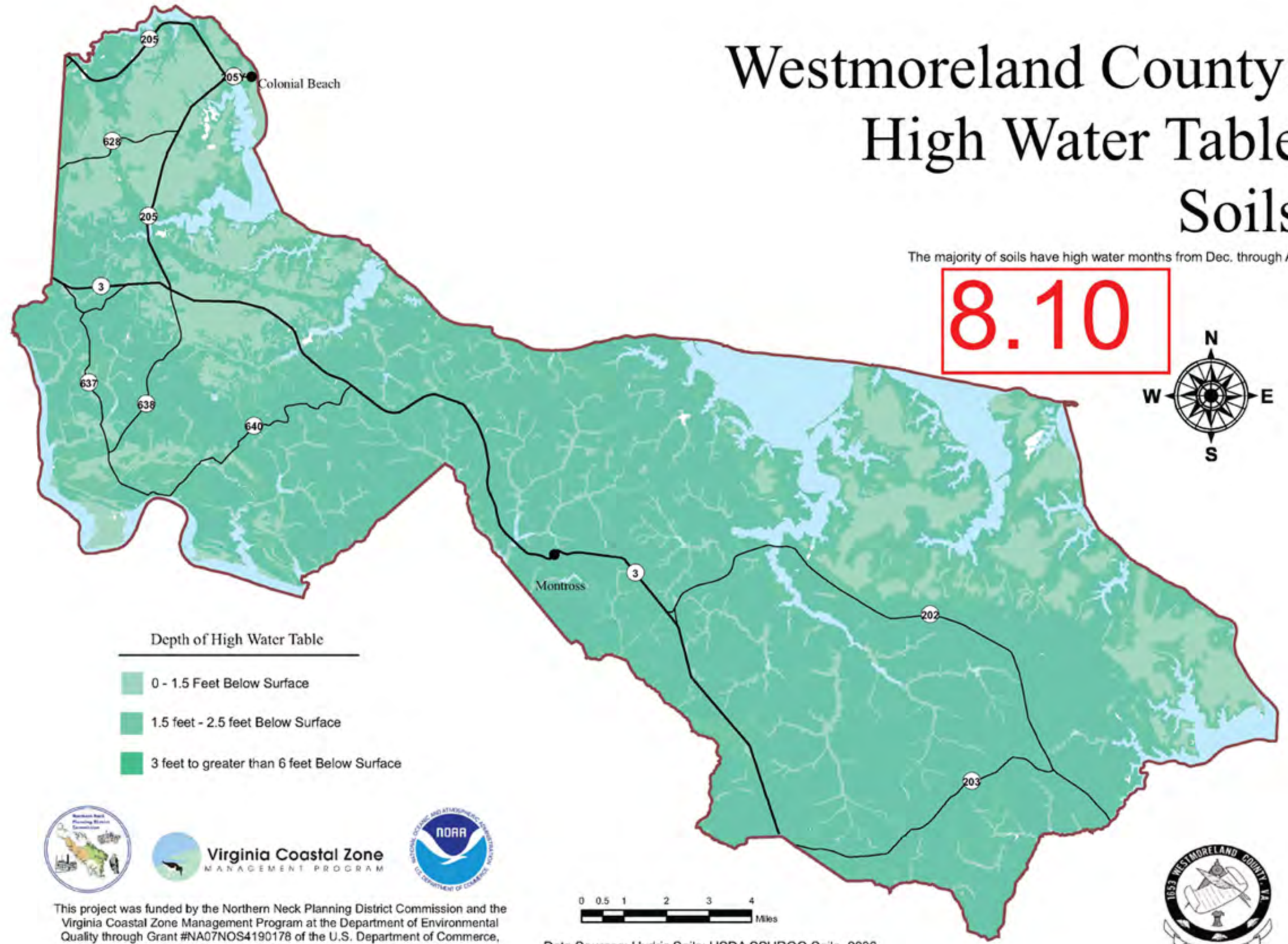
This project was funded by the Northern Neck Planning District Commission and the Virginia Coastal Zone Management Program at the Department of Environmental Quality through Grant #NA07NOS4190178 of the U.S. Department of Commerce, National Oceanic and Atmospheric Administration, under the Coastal Zone Management Act of 1972, as amended. Map created March 2009.



Westmoreland County: High Water Table Soils

The majority of soils have high water months from Dec. through Apr.

8.10

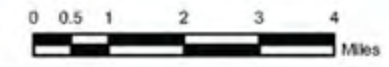


Depth of High Water Table

- 0 - 1.5 Feet Below Surface
- 1.5 feet - 2.5 feet Below Surface
- 3 feet to greater than 6 feet Below Surface



This project was funded by the Northern Neck Planning District Commission and the Virginia Coastal Zone Management Program at the Department of Environmental Quality through Grant #NA07NOS4190178 of the U.S. Department of Commerce, National Oceanic and Atmospheric Administration, under the Coastal Zone Management Act of 1972, as amended. Map created March 2009.

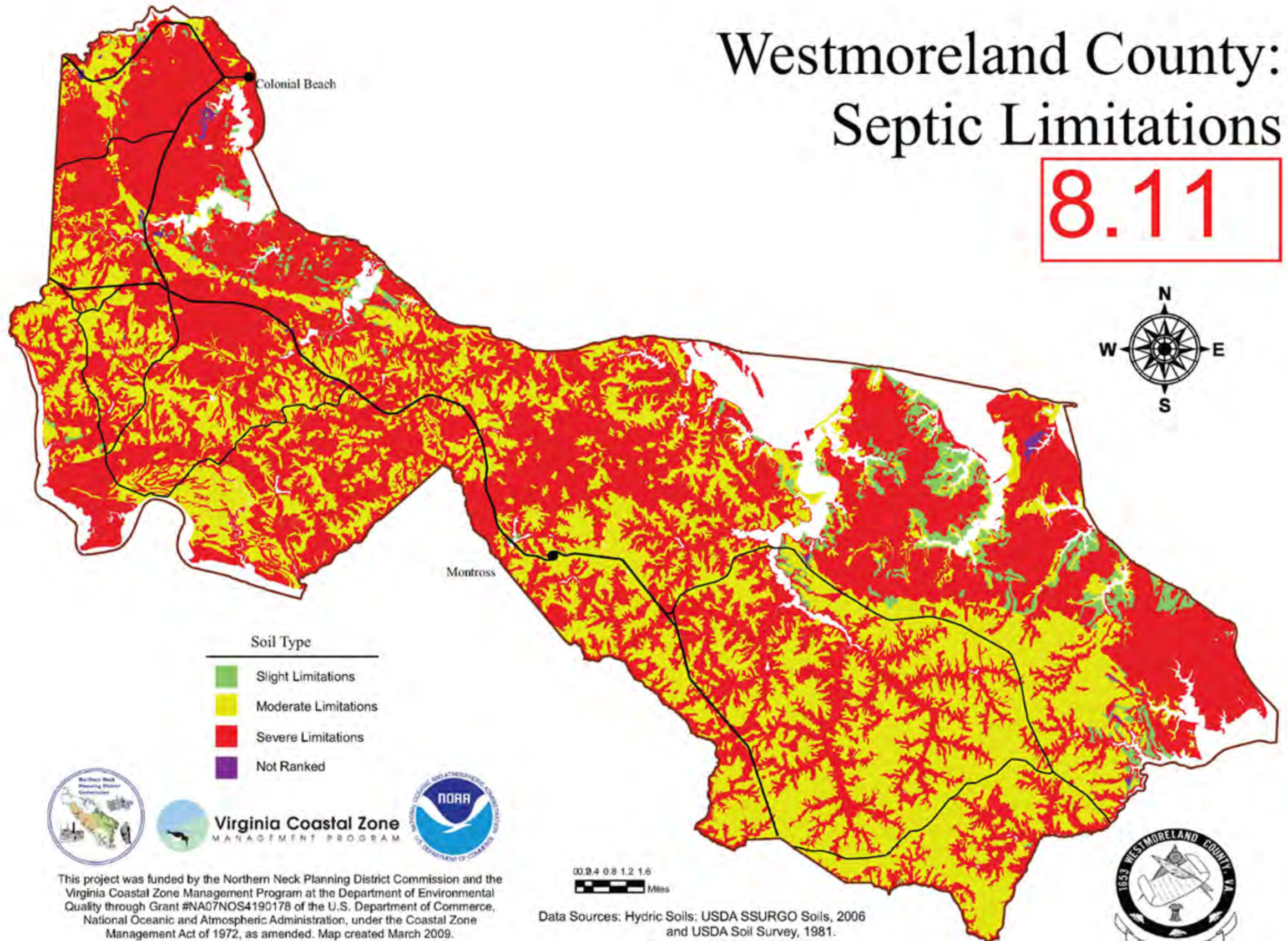


Data Sources: Hydric Soils: USDA SSURGO Soils, 2006 and USDA Soil Survey, 1981.
Shoreline: USGS 1:100,000 DLG's
Roads: USGS 1:100,000 DLG's



Westmoreland County: Septic Limitations

8.11



Virginia Coastal Zone
MANAGEMENT PROGRAM



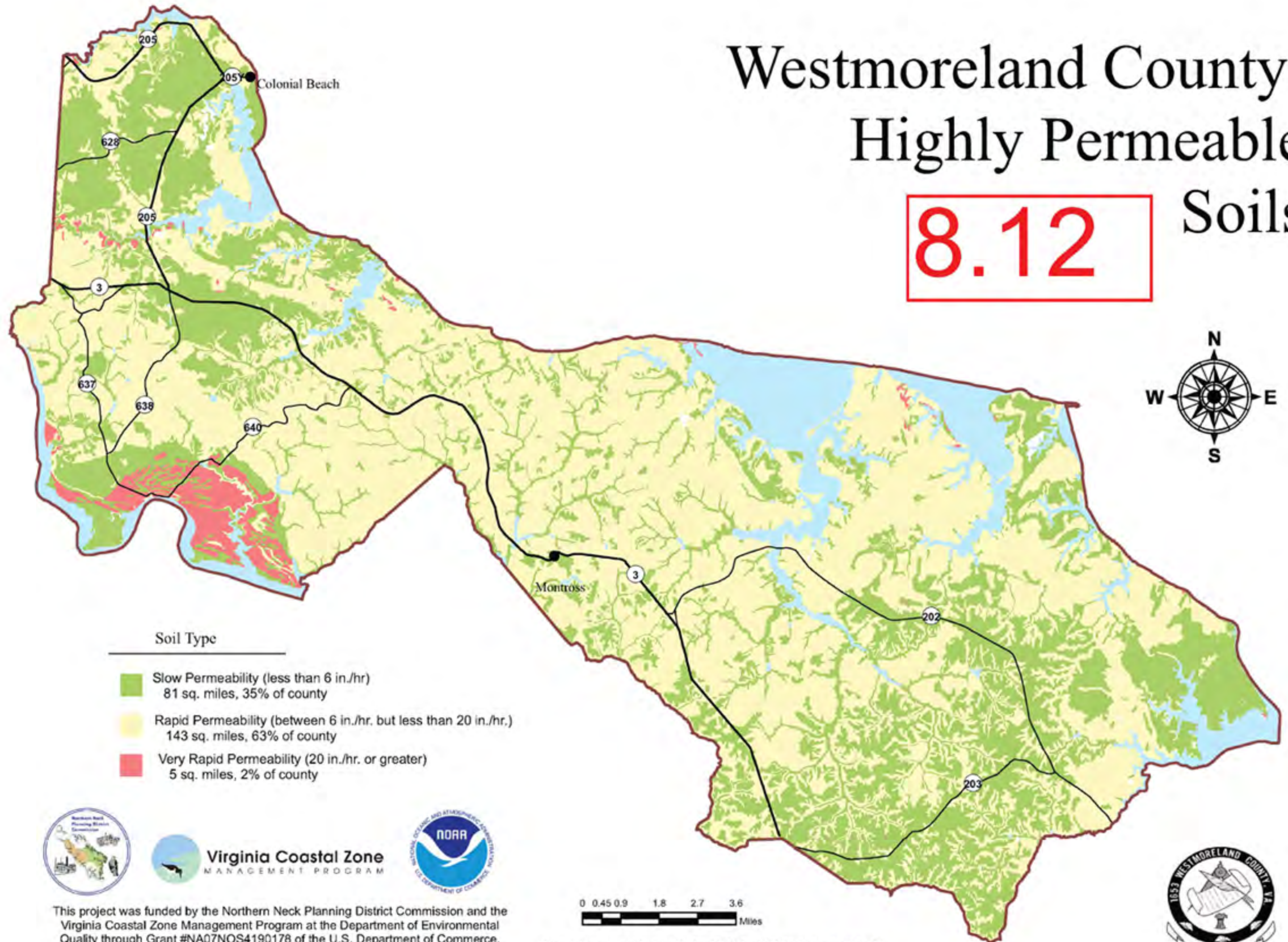
This project was funded by the Northern Neck Planning District Commission and the Virginia Coastal Zone Management Program at the Department of Environmental Quality through Grant #NA07NOS4190178 of the U.S. Department of Commerce, National Oceanic and Atmospheric Administration, under the Coastal Zone Management Act of 1972, as amended. Map created March 2009.



Westmoreland County: Highly Permeable Soils

8.12

Soils




Soil Type

- Slow Permeability (less than 6 in./hr)
81 sq. miles, 35% of county
- Rapid Permeability (between 6 in./hr. but less than 20 in./hr.)
143 sq. miles, 63% of county
- Very Rapid Permeability (20 in./hr. or greater)
5 sq. miles, 2% of county



This project was funded by the Northern Neck Planning District Commission and the Virginia Coastal Zone Management Program at the Department of Environmental Quality through Grant #NA07NOS4190178 of the U.S. Department of Commerce, National Oceanic and Atmospheric Administration, under the Coastal Zone Management Act of 1972, as amended. Map created March 2009.

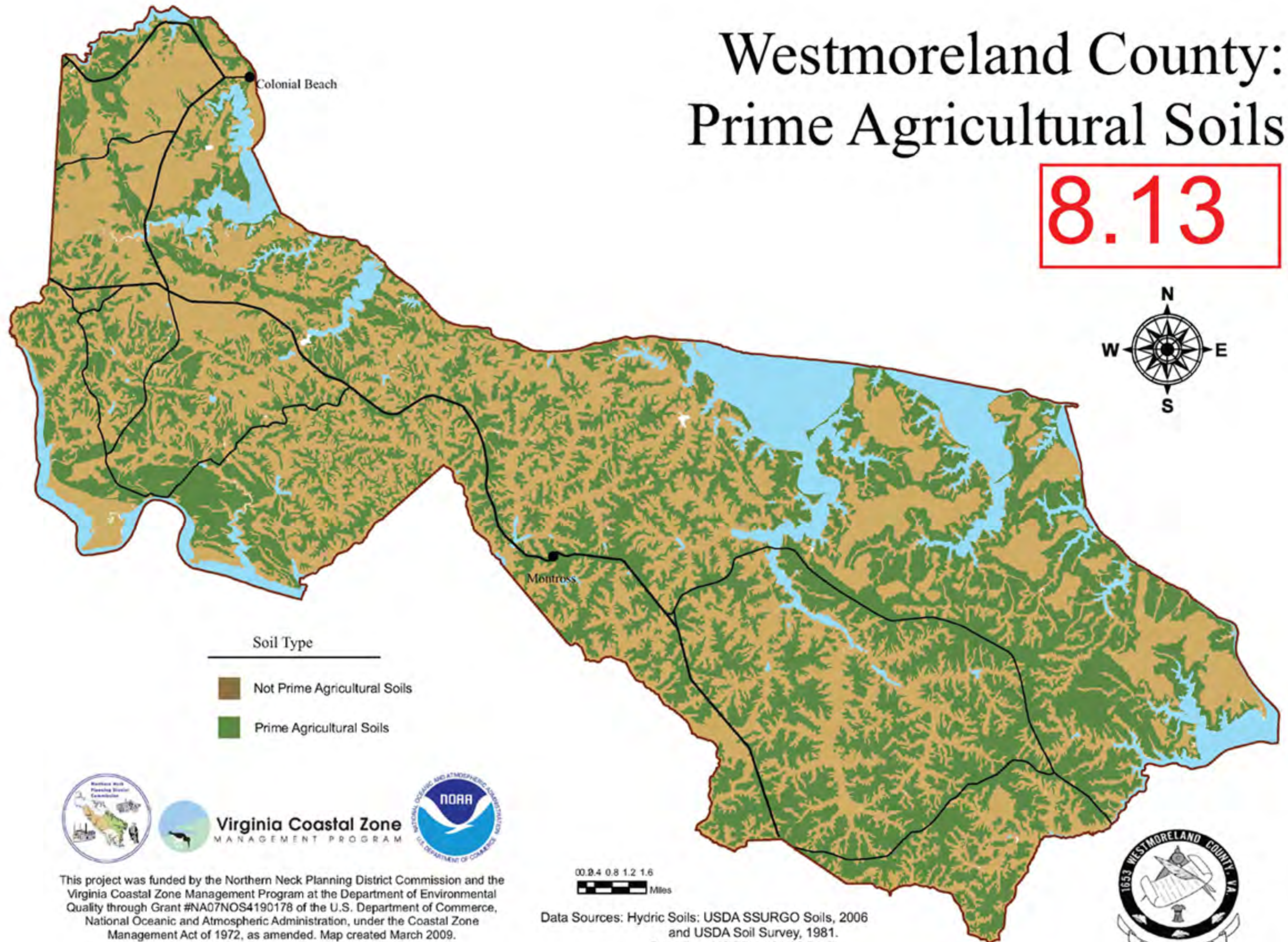


Data Sources: Hydric Soils: USDA SSURGO Soils, 2006
and USDA Soil Survey, 1981.
Shoreline: USGS 1:100,000 DLG's
Roads: USGS 1:100,000 DLG's



Westmoreland County: Prime Agricultural Soils

8.13

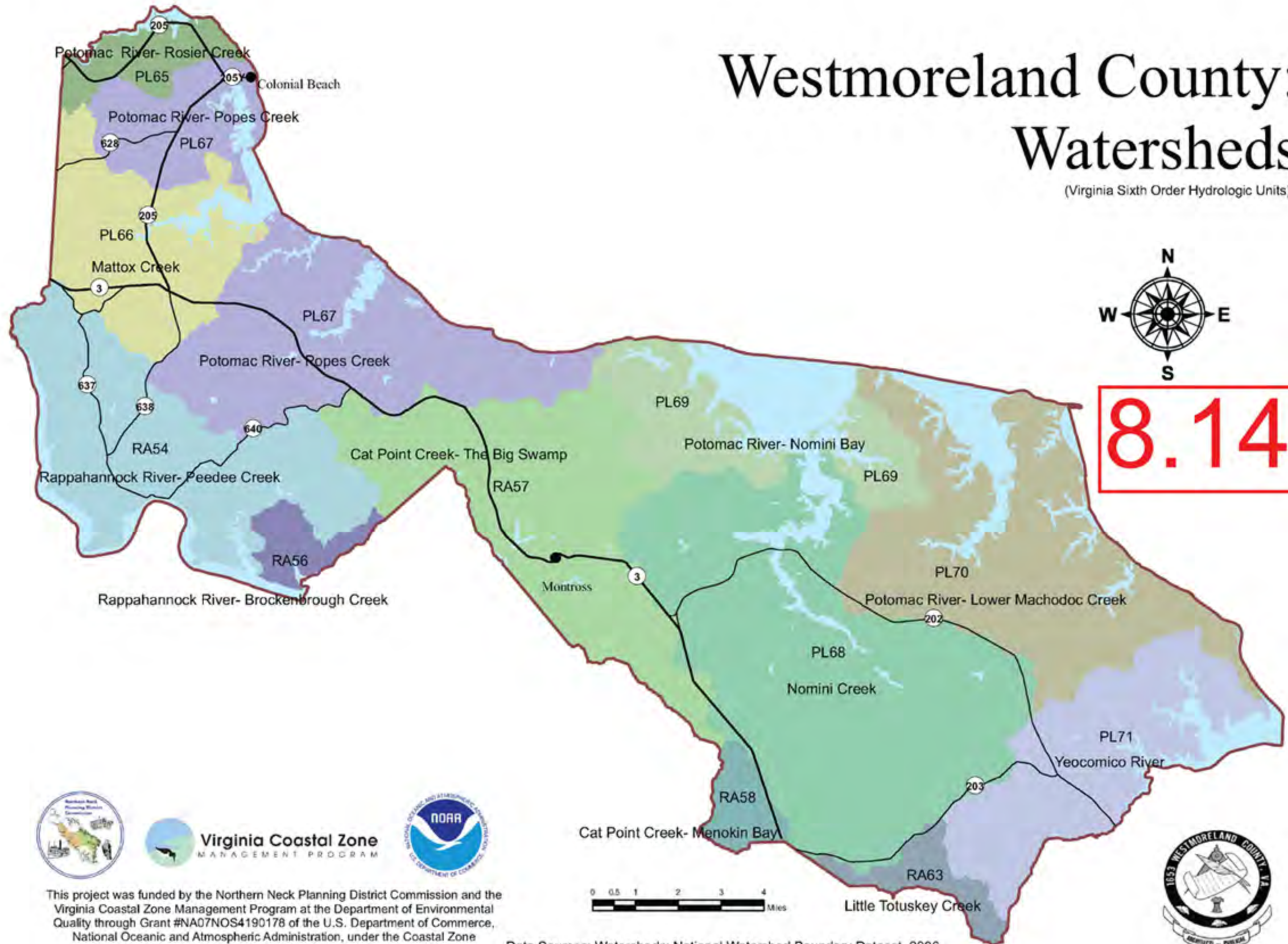


This project was funded by the Northern Neck Planning District Commission and the Virginia Coastal Zone Management Program at the Department of Environmental Quality through Grant #NA07NOS4190178 of the U.S. Department of Commerce, National Oceanic and Atmospheric Administration, under the Coastal Zone Management Act of 1972, as amended. Map created March 2009.

Data Sources: Hydric Soils: USDA SSURGO Soils, 2006
and USDA Soil Survey, 1981.
Shoreline: USGS 1:100,000 DLG's
Roads: USGS 1:100,000 DLG's

Westmoreland County: Watersheds

(Virginia Sixth Order Hydrologic Units)



8.14



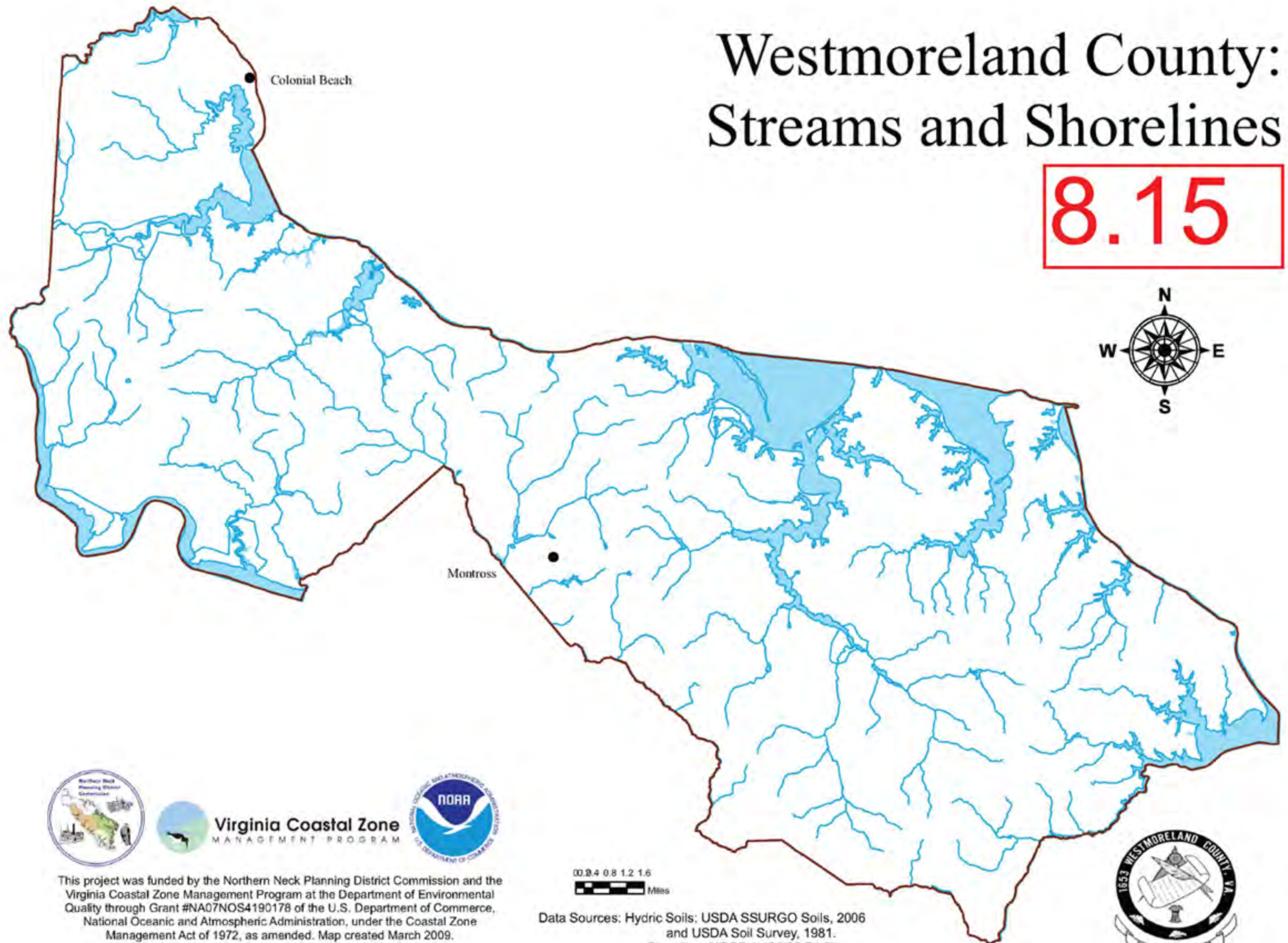
This project was funded by the Northern Neck Planning District Commission and the Virginia Coastal Zone Management Program at the Department of Environmental Quality through Grant #NA07NOS4190178 of the U.S. Department of Commerce, National Oceanic and Atmospheric Administration, under the Coastal Zone Management Act of 1972, as amended. Map created March 2009.

Data Sources: Watersheds: National Watershed Boundary Dataset, 2006.
 Shoreline: USGS 1:100,00 DLG's
 Roads: USGS 1:100,000 DLG's



Westmoreland County: Streams and Shorelines


8.15



Virginia Coastal Zone
MANAGEMENT PROGRAM



This project was funded by the Northern Neck Planning District Commission and the Virginia Coastal Zone Management Program at the Department of Environmental Quality through Grant #NA07NOS4190178 of the U.S. Department of Commerce, National Oceanic and Atmospheric Administration, under the Coastal Zone Management Act of 1972, as amended. Map created March 2009.

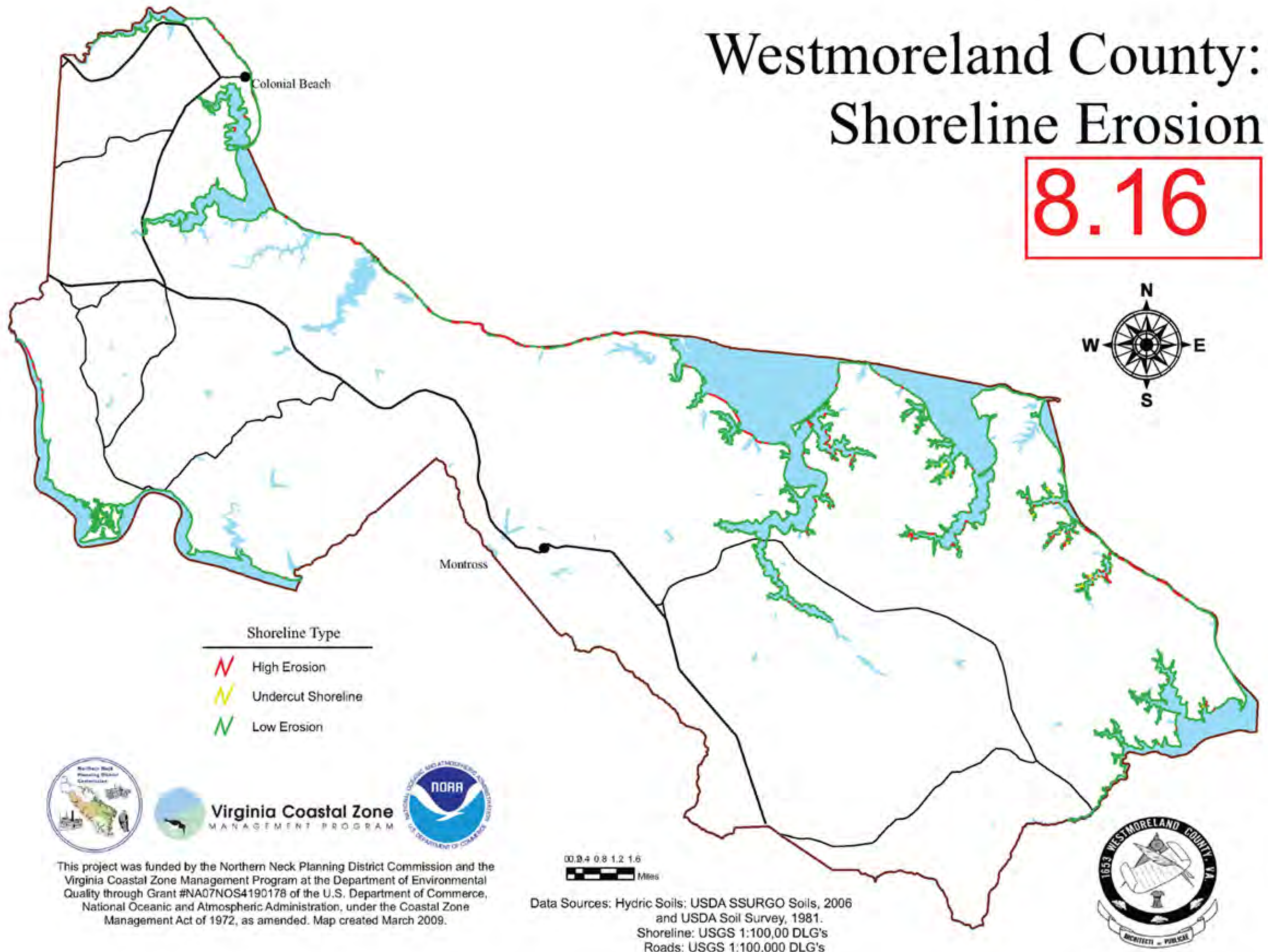


Data Sources: Hydric Soils: USDA SSURGO Soils, 2006
and USDA Soil Survey, 1981.
Shoreline: USGS 1:100,000 DLG's
Roads: USGS 1:100,000 DLG's



Westmoreland County: Shoreline Erosion

8.16



Virginia Coastal Zone
MANAGEMENT PROGRAM



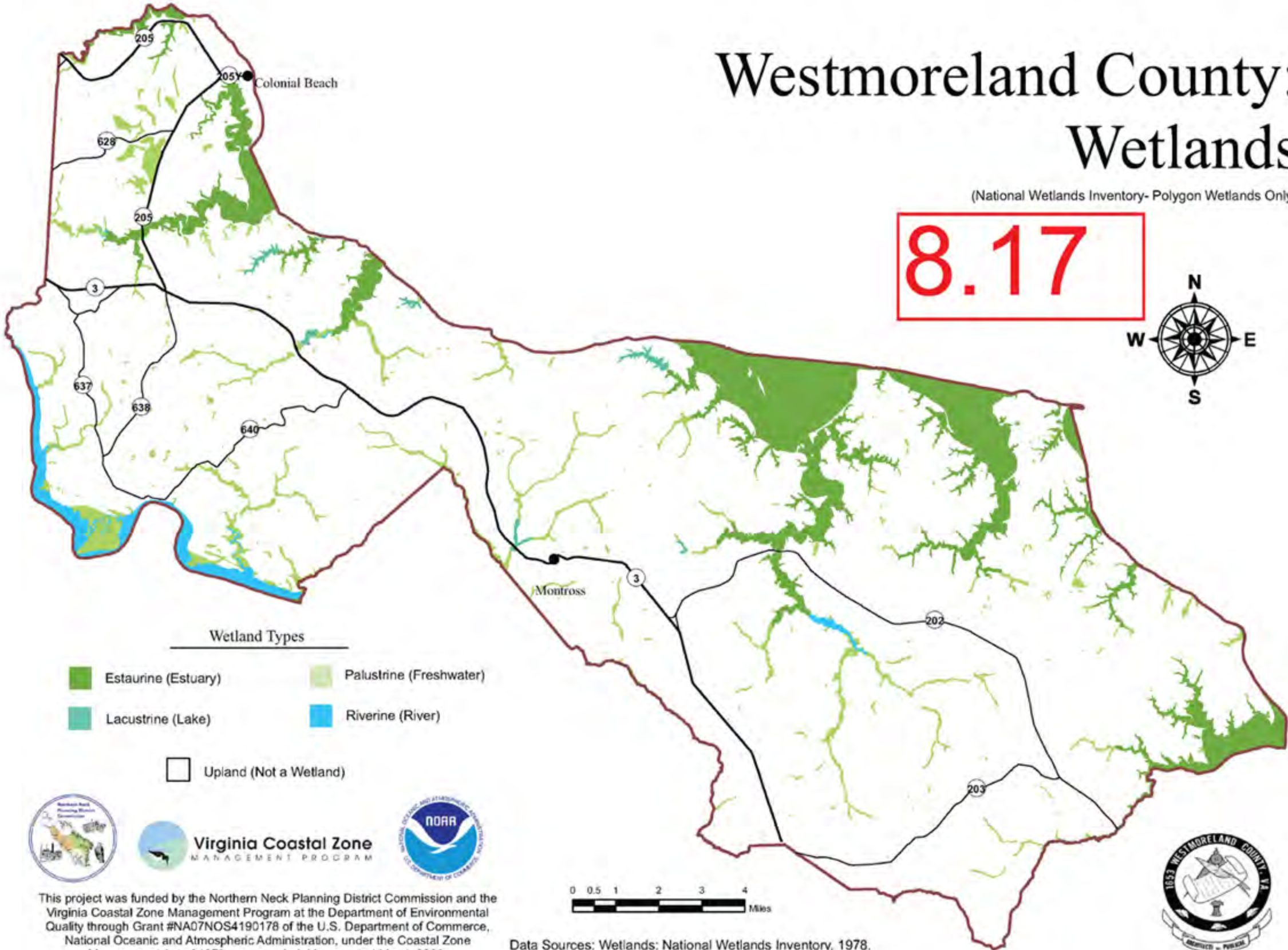
This project was funded by the Northern Neck Planning District Commission and the Virginia Coastal Zone Management Program at the Department of Environmental Quality through Grant #NA07NOS4190178 of the U.S. Department of Commerce, National Oceanic and Atmospheric Administration, under the Coastal Zone Management Act of 1972, as amended. Map created March 2009.



Westmoreland County: Wetlands

(National Wetlands Inventory- Polygon Wetlands Only)


8.17



- Wetland Types**
- Estaurine (Estuary)
 - Palustrine (Freshwater)
 - Lacustrine (Lake)
 - Riverine (River)
 - Upland (Not a Wetland)



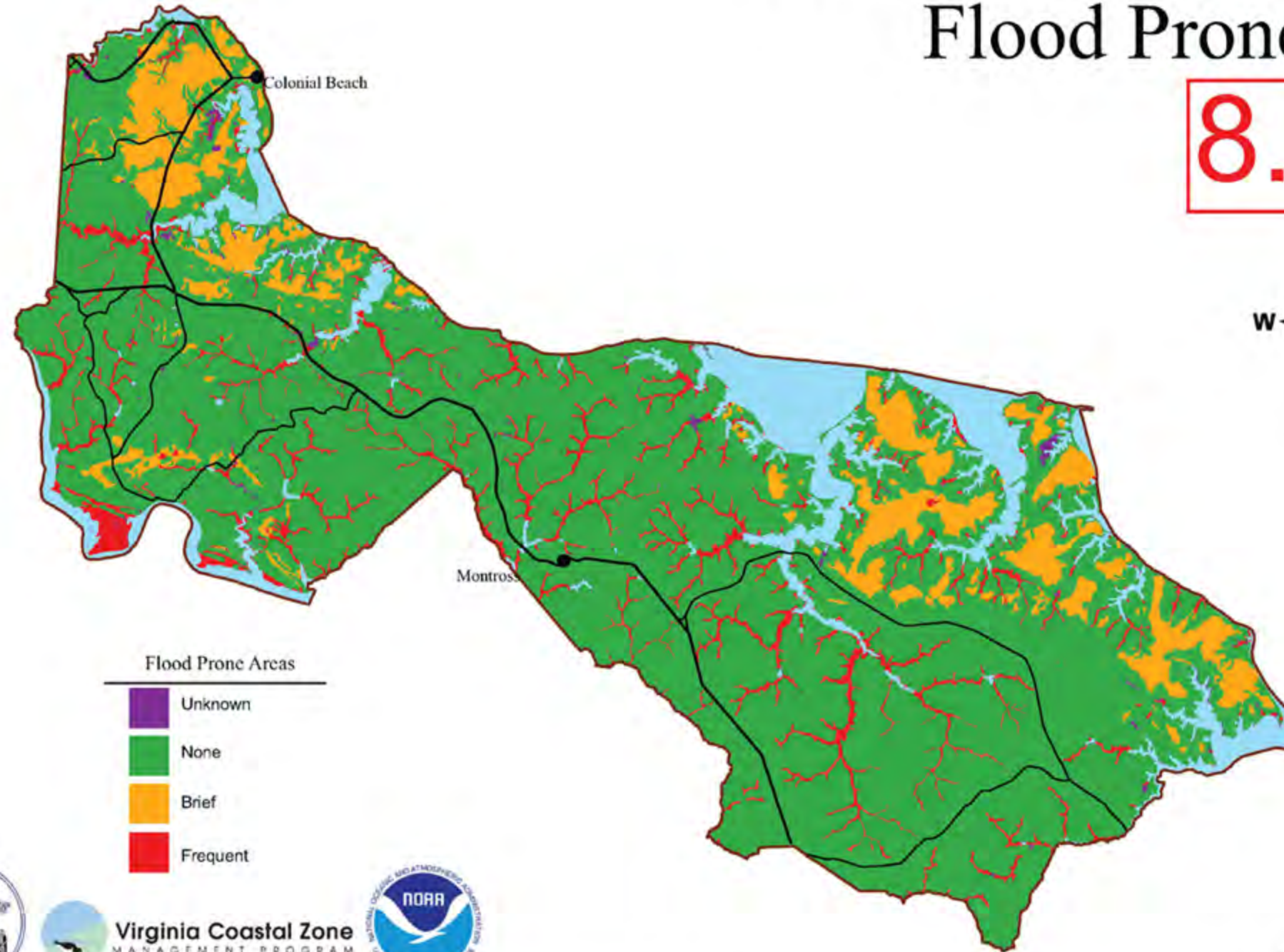
This project was funded by the Northern Neck Planning District Commission and the Virginia Coastal Zone Management Program at the Department of Environmental Quality through Grant #NA07NOS4190178 of the U.S. Department of Commerce, National Oceanic and Atmospheric Administration, under the Coastal Zone Management Act of 1972, as amended. Map created March 2009.



Data Sources: Wetlands: National Wetlands Inventory, 1978.
Shoreline: USGS 1:100,000 DLG's
Roads: USGS 1:100,000 DLG's

Westmoreland County: Flood Prone Soils

8.18



Flood Prone Areas


- Unknown
- None
- Brief
- Frequent



Virginia Coastal Zone
MANAGEMENT PROGRAM



This project was funded by the Northern Neck Planning District Commission and the Virginia Coastal Zone Management Program at the Department of Environmental Quality through Grant #NA07NOS4190178 of the U.S. Department of Commerce, National Oceanic and Atmospheric Administration, under the Coastal Zone Management Act of 1972, as amended. Map created March 2009.



Data Sources: Hydric Soils: USDA SSURGO Soils, 2006
and USDA Soil Survey, 1981.
Shoreline: USGS 1:100,000 DLG's
Roads: USGS 1:100,000 DLG's

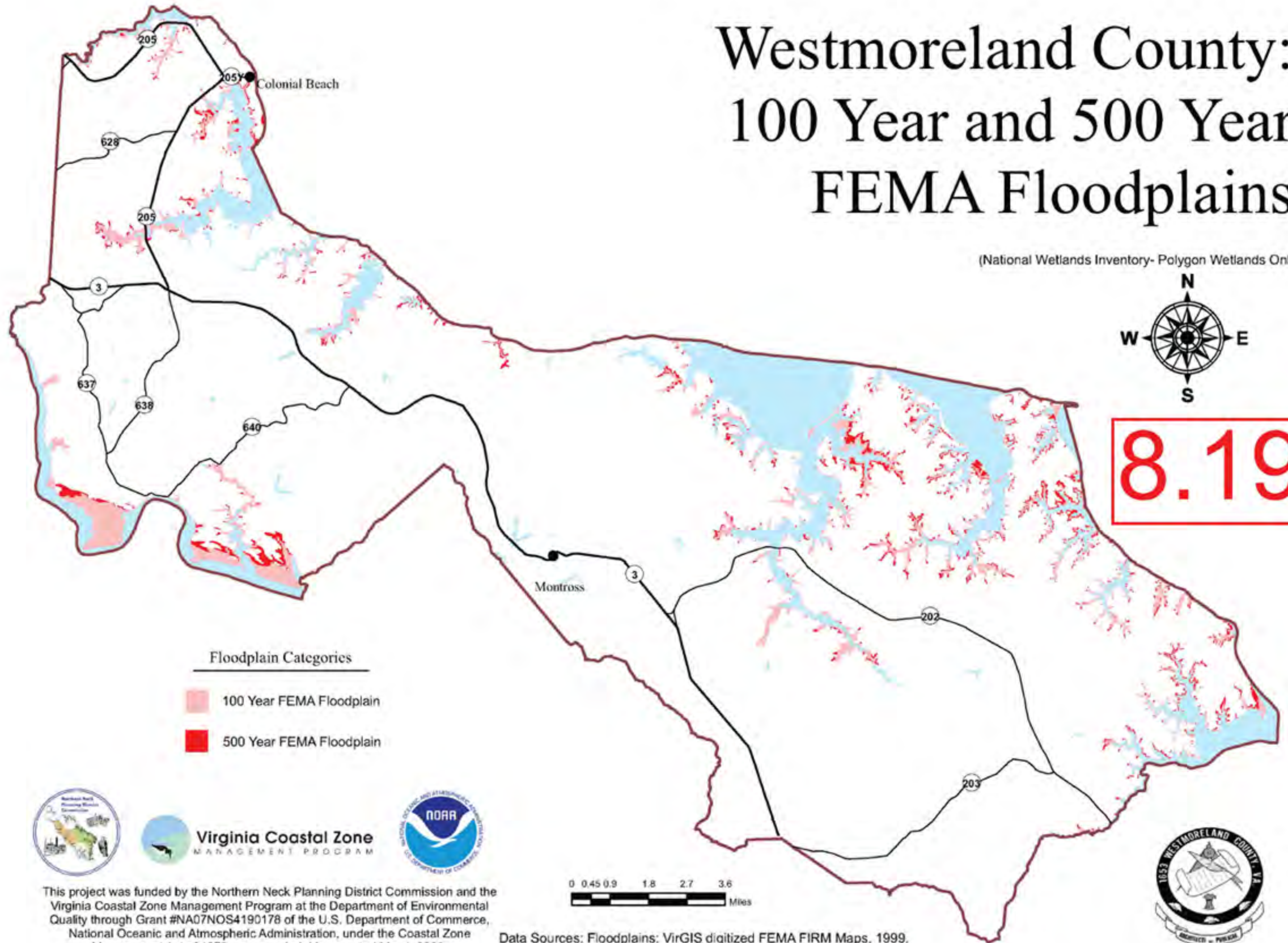


Westmoreland County: 100 Year and 500 Year FEMA Floodplains

(National Wetlands Inventory- Polygon Wetlands Only)



8.19



Floodplain Categories

- 100 Year FEMA Floodplain
- 500 Year FEMA Floodplain



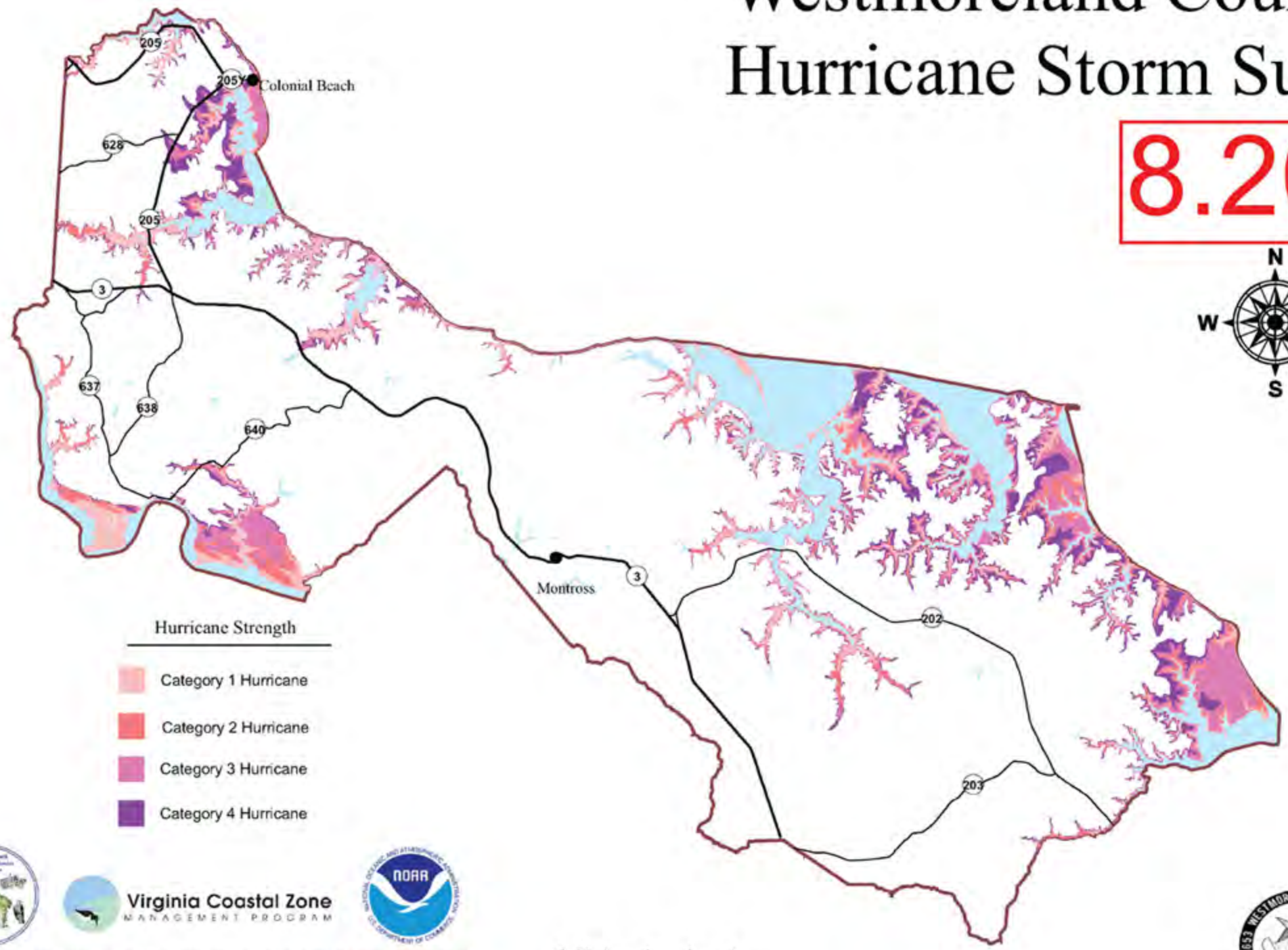
This project was funded by the Northern Neck Planning District Commission and the Virginia Coastal Zone Management Program at the Department of Environmental Quality through Grant #NA07NOS4190178 of the U.S. Department of Commerce, National Oceanic and Atmospheric Administration, under the Coastal Zone Management Act of 1972, as amended. Map created March 2009.

Data Sources: Floodplains: VirGIS digitized FEMA FIRM Maps, 1999.
Shoreline: USGS 1:100,000 DLG's
Roads: USGS 1:100,000 DLG's



Westmoreland County: Hurricane Storm Surge

8.20



- Hurricane Strength
- Category 1 Hurricane
 - Category 2 Hurricane
 - Category 3 Hurricane
 - Category 4 Hurricane



This project was funded by the Northern Neck Planning District Commission and the Virginia Coastal Zone Management Program at the Department of Environmental Quality through Grant #NA07NOS4190178 of the U.S. Department of Commerce, National Oceanic and Atmospheric Administration, under the Coastal Zone Management Act of 1972, as amended. Map created March 2009.

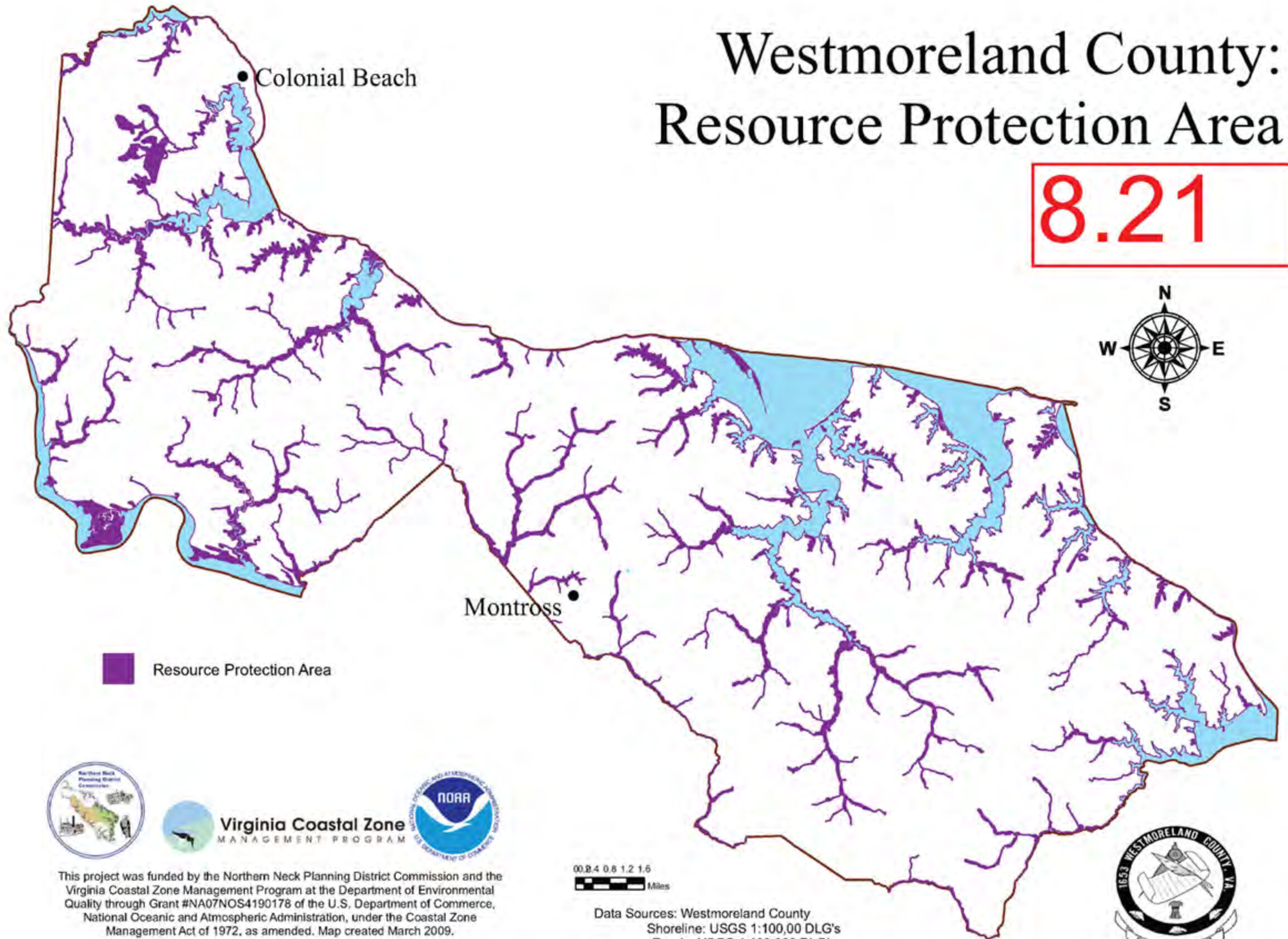


Data Sources: Hurricane Surge Zones: Virginia Department of Emergency Management, (VDEM) 2006.
Shoreline: USGS 1:100,000 DLG's
Roads: USGS 1:100,000 DLG's



Westmoreland County: Resource Protection Area

8.21



Resource Protection Area



Virginia Coastal Zone
MANAGEMENT PROGRAM



This project was funded by the Northern Neck Planning District Commission and the Virginia Coastal Zone Management Program at the Department of Environmental Quality through Grant #NA07NOS4190178 of the U.S. Department of Commerce, National Oceanic and Atmospheric Administration, under the Coastal Zone Management Act of 1972, as amended. Map created March 2009.

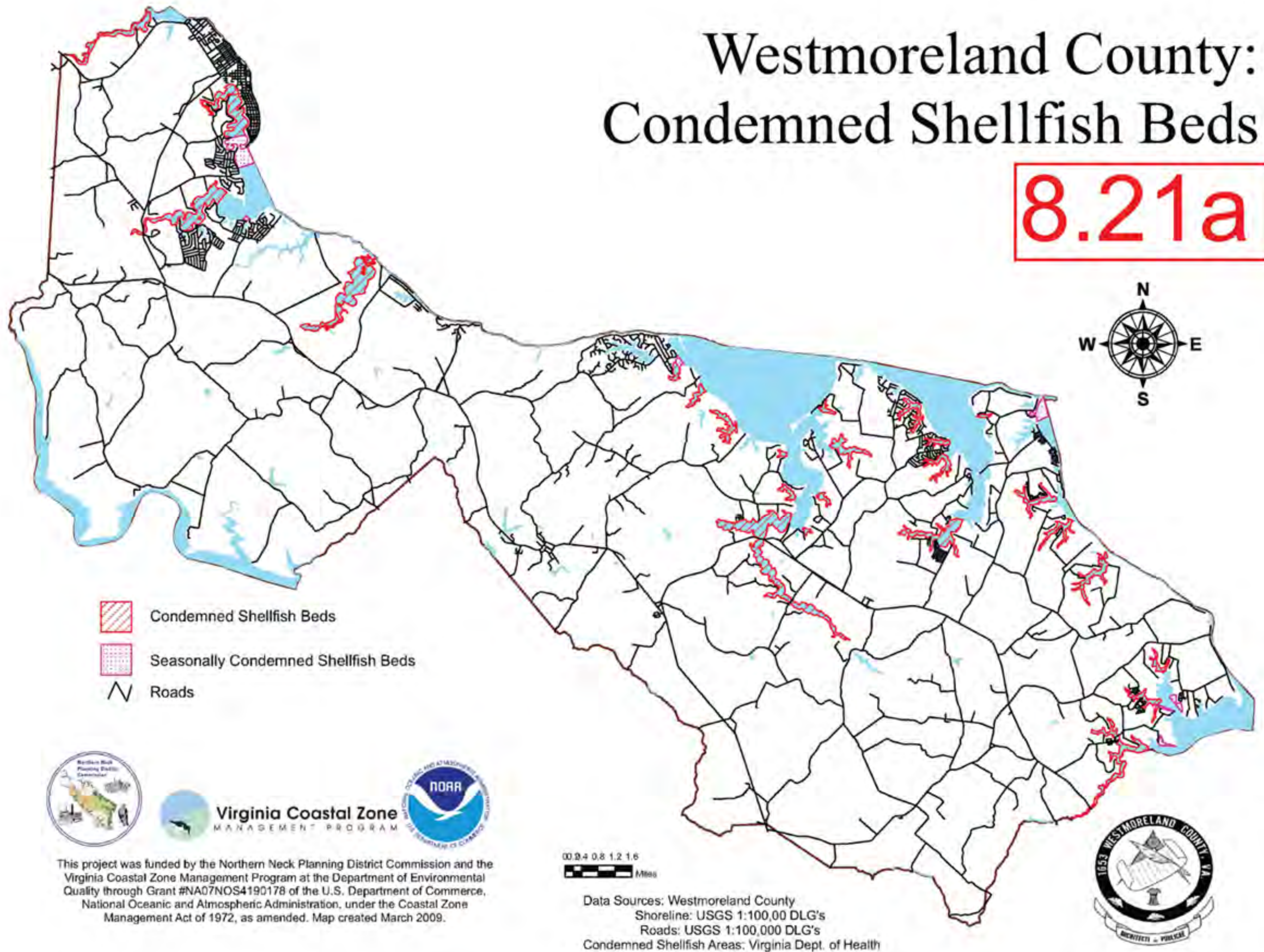
0 0.4 0.8 1.2 1.6
Miles

Data Sources: Westmoreland County
Shoreline: USGS 1:100,000 DLG's
Roads: USGS 1:100,000 DLG's
Condemned Shellfish Areas: Virginia Dept. of Health



Westmoreland County: Condemned Shellfish Beds

8.21a

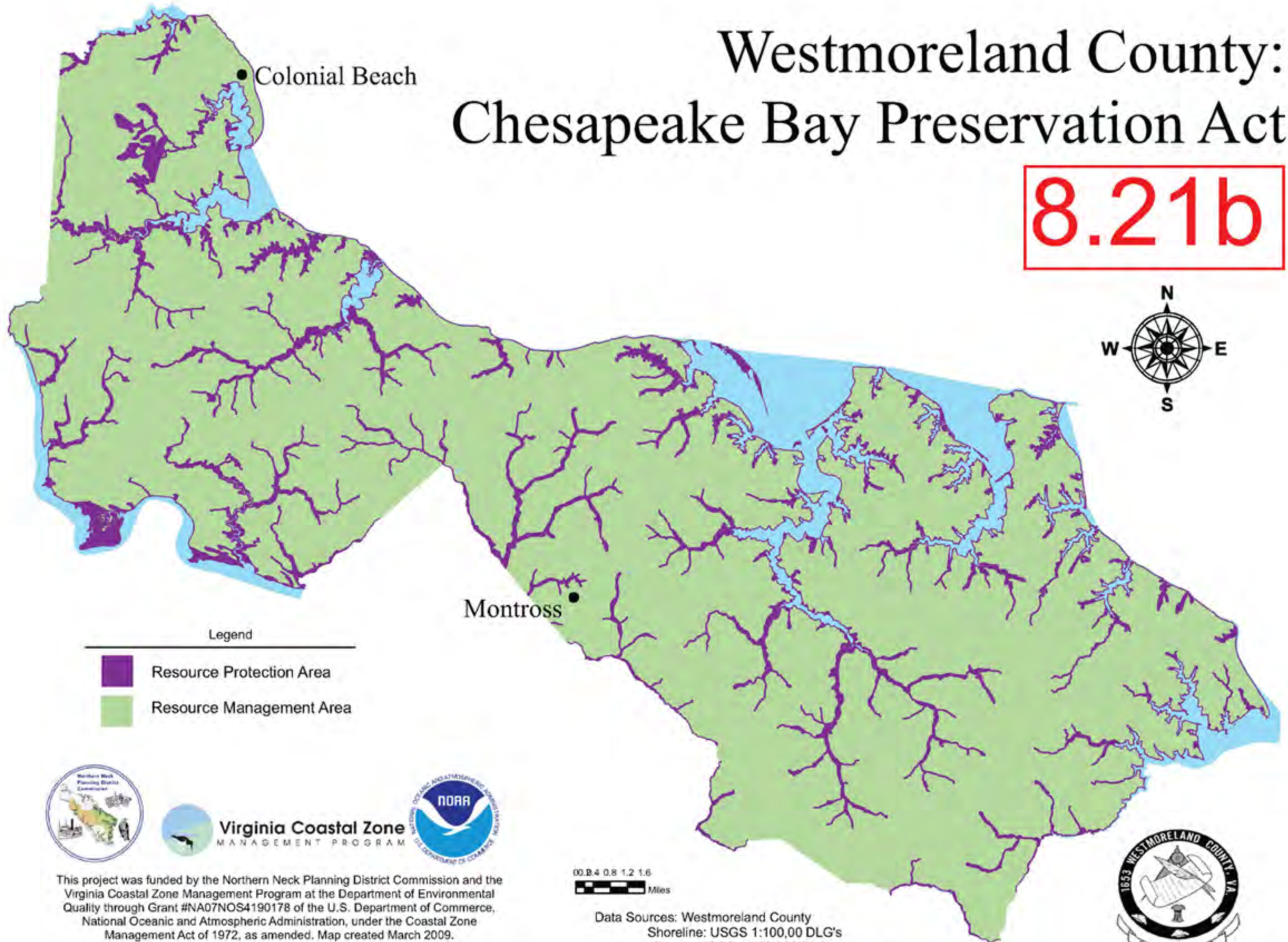


This project was funded by the Northern Neck Planning District Commission and the Virginia Coastal Zone Management Program at the Department of Environmental Quality through Grant #NA07NOS4190178 of the U.S. Department of Commerce, National Oceanic and Atmospheric Administration, under the Coastal Zone Management Act of 1972, as amended. Map created March 2009.



Westmoreland County: Chesapeake Bay Preservation Act

8.21b



Legend

- Resource Protection Area
- Resource Management Area



Virginia Coastal Zone
MANAGEMENT PROGRAM



This project was funded by the Northern Neck Planning District Commission and the Virginia Coastal Zone Management Program at the Department of Environmental Quality through Grant #NA07NOS4190178 of the U.S. Department of Commerce, National Oceanic and Atmospheric Administration, under the Coastal Zone Management Act of 1972, as amended. Map created March 2009.

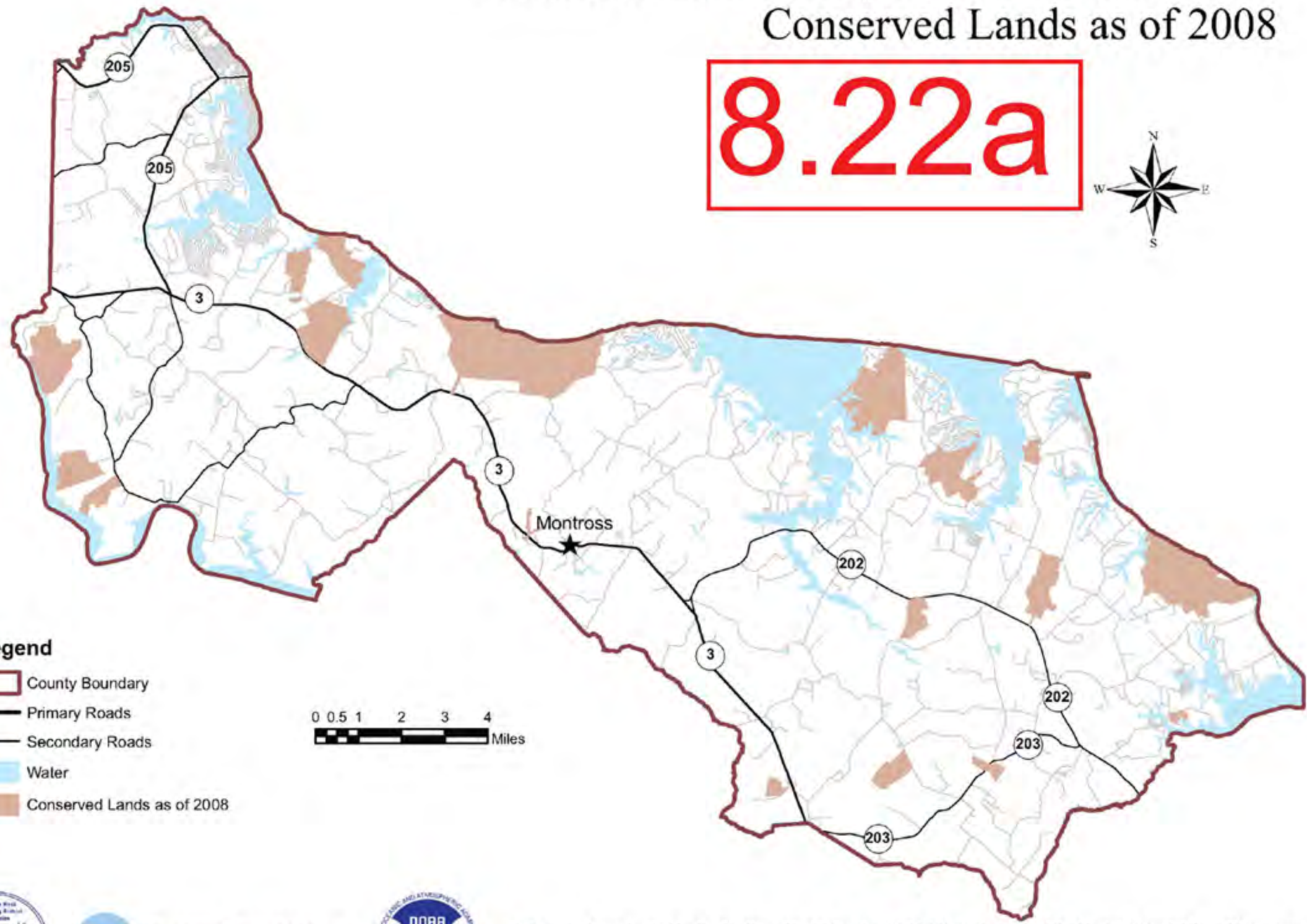
0 0.4 0.8 1.2 1.6
Miles

Data Sources: Westmoreland County
Shoreline: USGS 1:100,000 DLG's
Roads: USGS 1:100,000 DLG's
Condemned Shellfish Areas: Virginia Dept. of Health



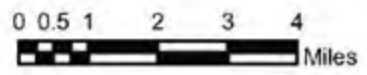
Westmoreland County Green Infrastructure: Conserved Lands as of 2008

8.22a



Legend

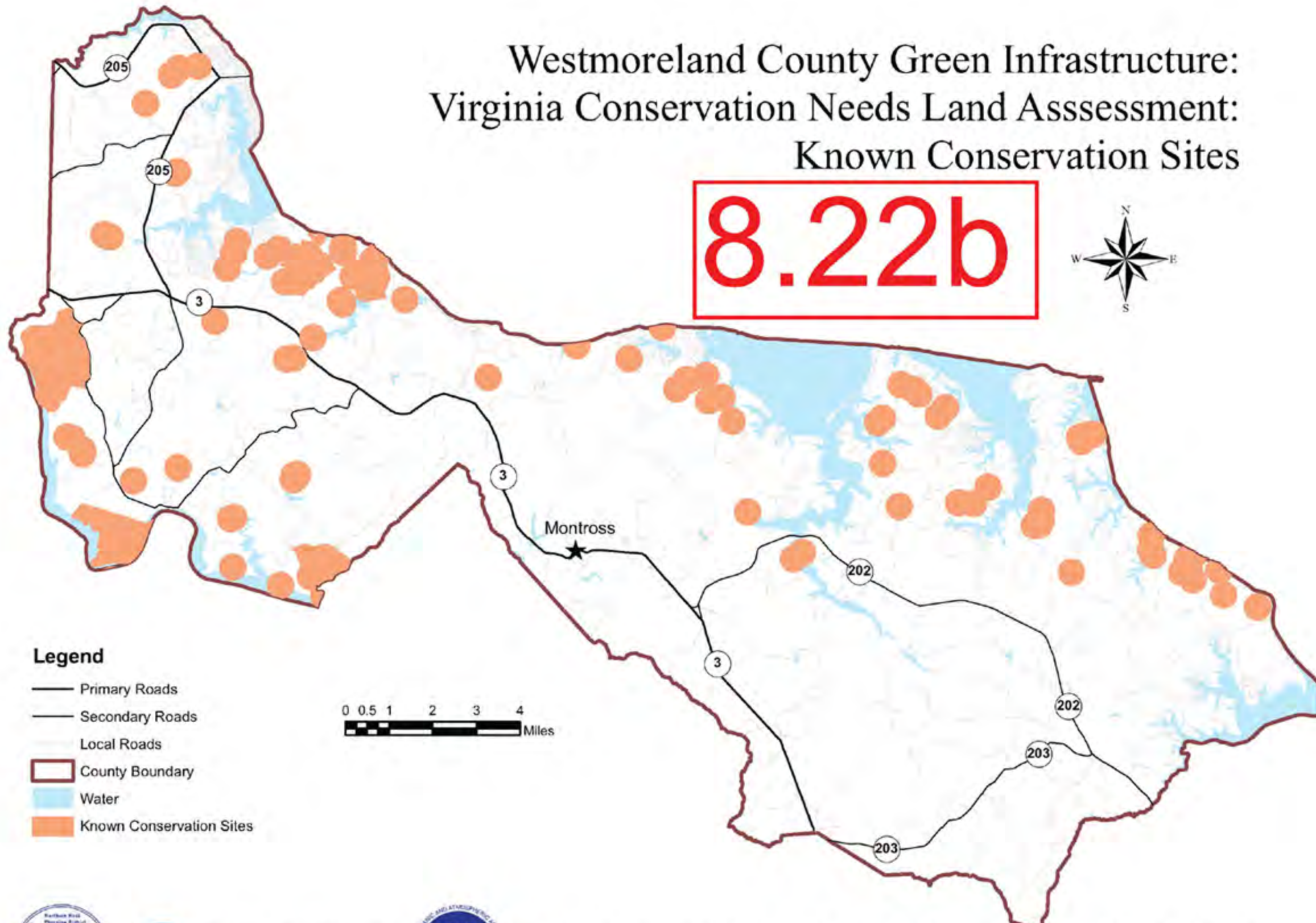
- County Boundary
- Primary Roads
- Secondary Roads
- Water
- Conserved Lands as of 2008



This project was funded by the Northern Neck Planning District Commission and the Virginia Coastal Zone Management Program at the Department of Environmental Quality through Grant #NA08NOS4190466 of the U.S. Department of Commerce, National Oceanic and Atmospheric Administration, under the Coastal Zone Management Act of 1972, as amended.

Westmoreland County Green Infrastructure: Virginia Conservation Needs Land Assessment: Known Conservation Sites

8.22b



Legend

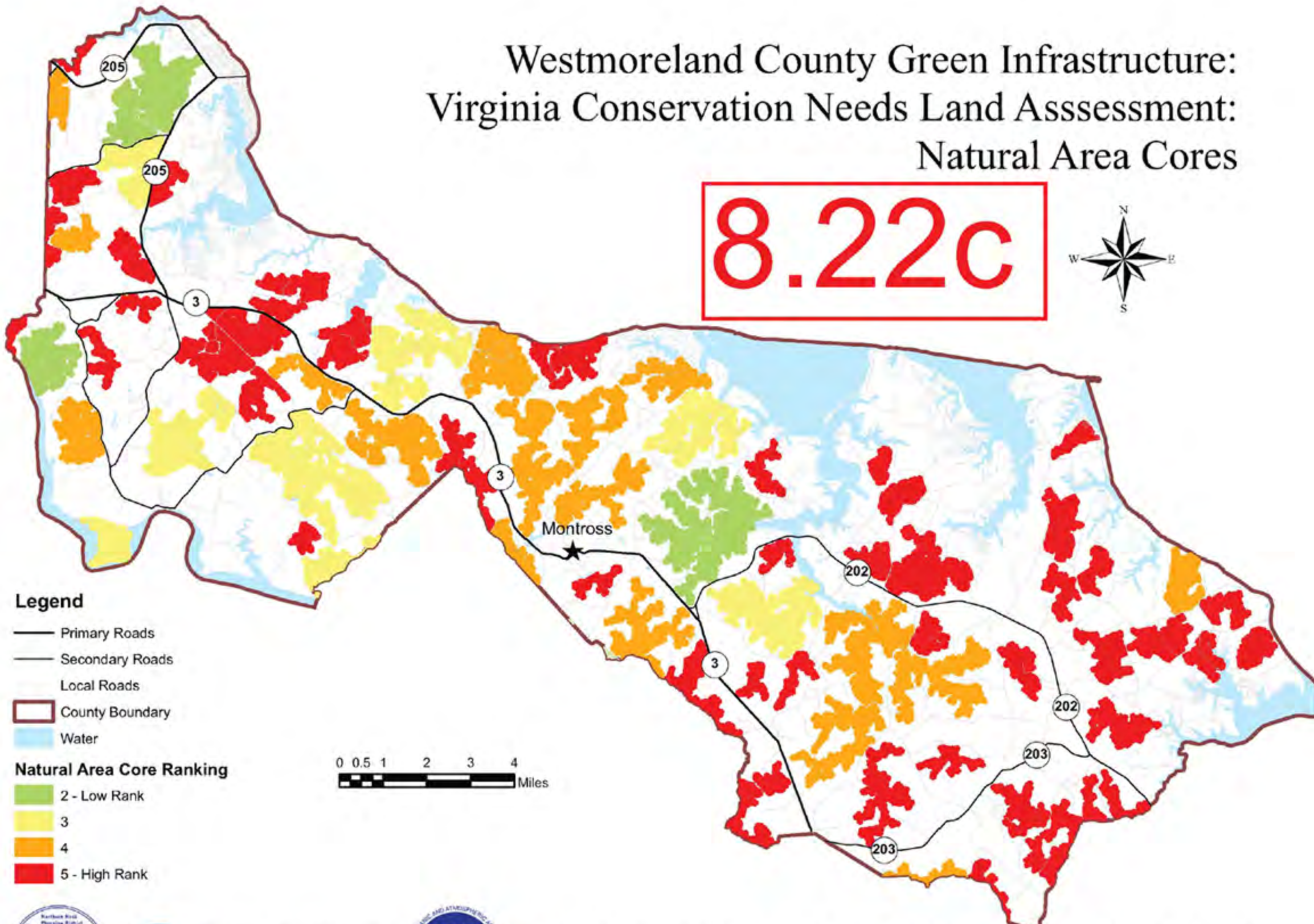
- Primary Roads
- Secondary Roads
- Local Roads
- County Boundary
- Water
- Known Conservation Sites



This project was funded by the Northern Neck Planning District Commission and the Virginia Coastal Zone Management Program at the Department of Environmental Quality through Grant #NA08NOS4190466 of the U.S. Department of Commerce, National Oceanic and Atmospheric Administration, under the Coastal Zone Management Act of 1972, as amended.

Westmoreland County Green Infrastructure: Virginia Conservation Needs Land Assessment: Natural Area Cores

8.22c



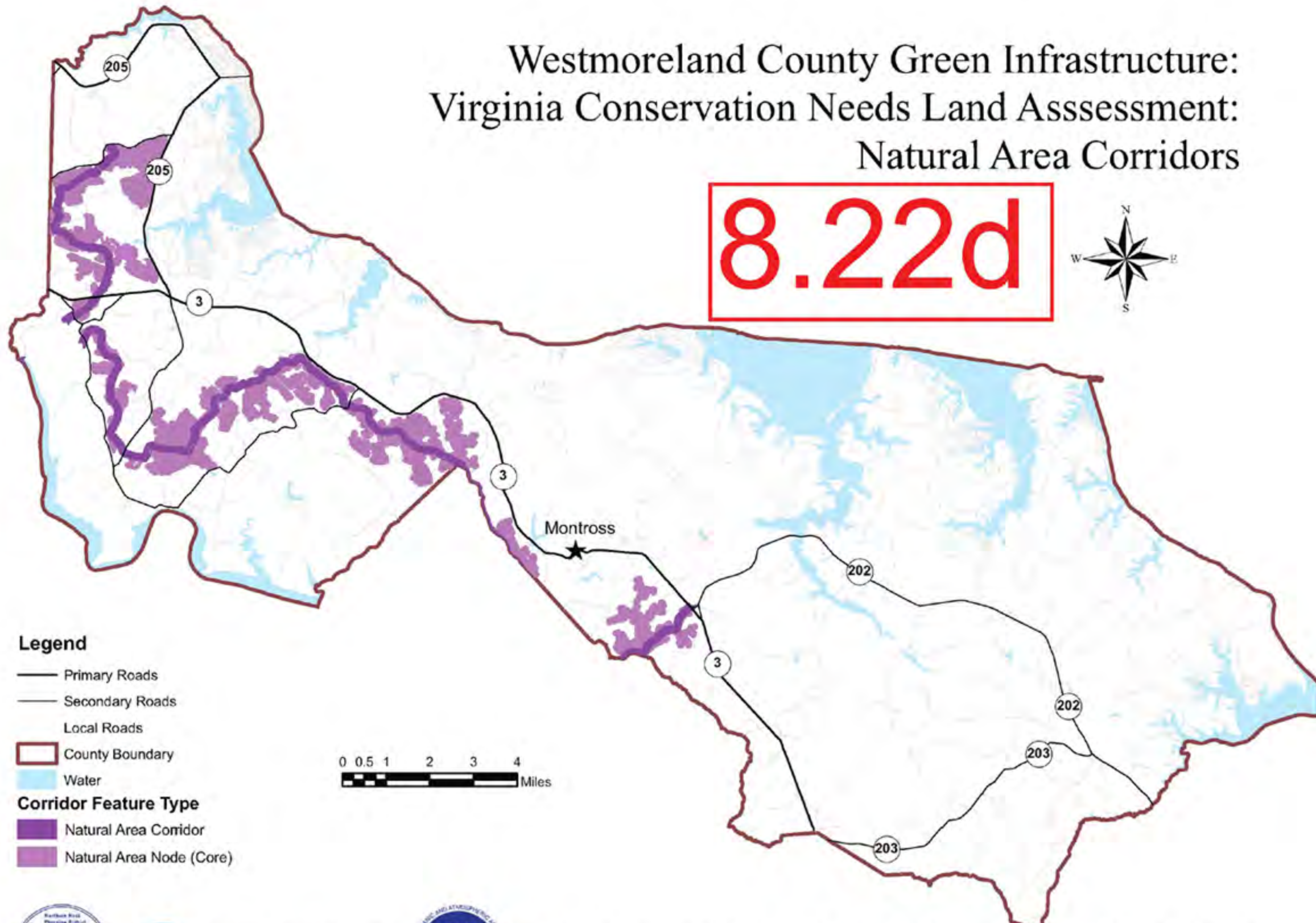
- Legend**
- Primary Roads
 - Secondary Roads
 - Local Roads
 - County Boundary
 - Water
- Natural Area Core Ranking**
- 2 - Low Rank
 - 3
 - 4
 - 5 - High Rank



This project was funded by the Northern Neck Planning District Commission and the Virginia Coastal Zone Management Program at the Department of Environmental Quality through Grant #NA08NOS4190466 of the U.S. Department of Commerce, National Oceanic and Atmospheric Administration, under the Coastal Zone Management Act of 1972, as amended.

Westmoreland County Green Infrastructure: Virginia Conservation Needs Land Assessment: Natural Area Corridors

8.22d



Legend

- Primary Roads
- Secondary Roads
- Local Roads
- County Boundary
- Water

Corridor Feature Type

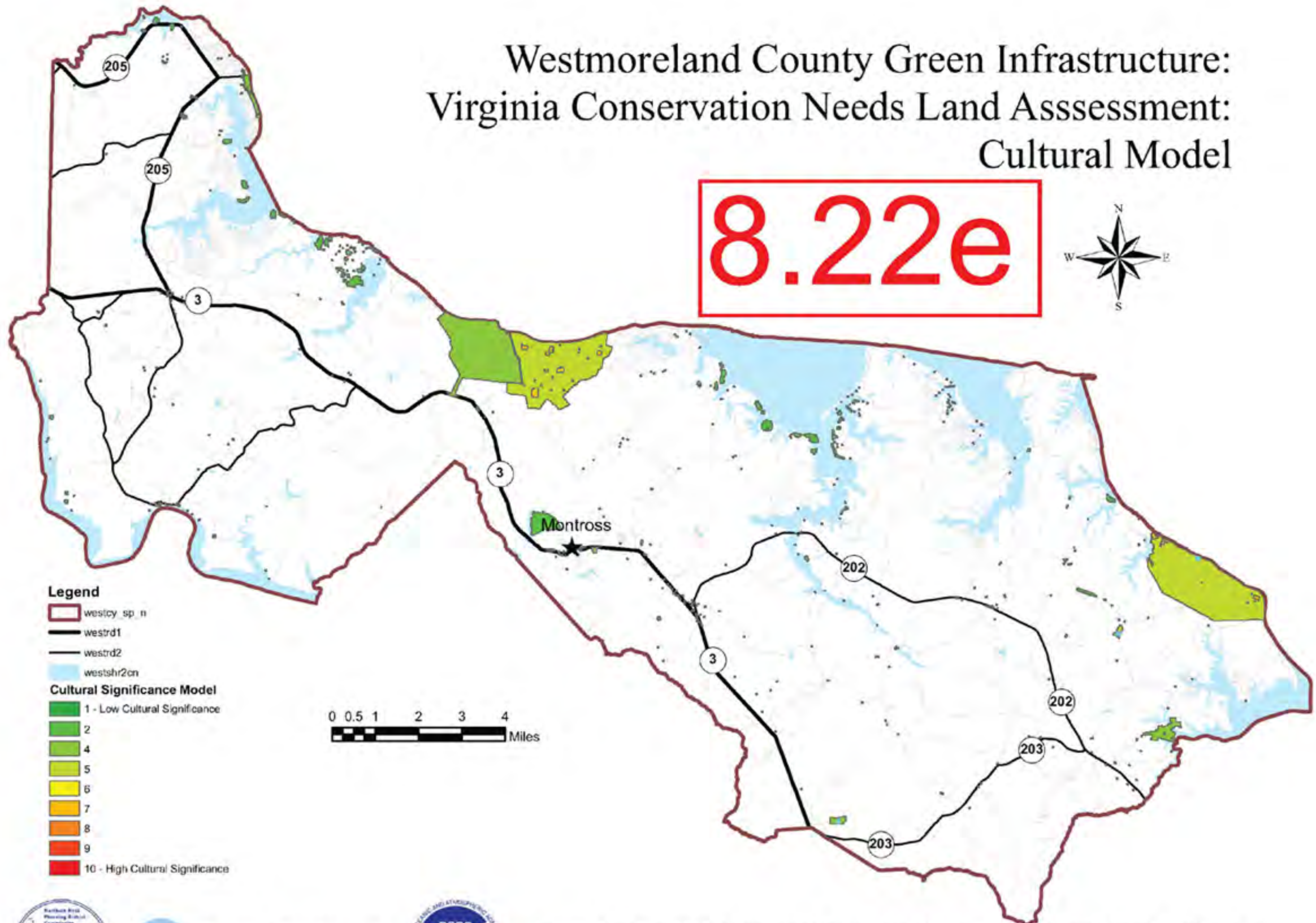
- Natural Area Corridor
- Natural Area Node (Core)



This project was funded by the Northern Neck Planning District Commission and the Virginia Coastal Zone Management Program at the Department of Environmental Quality through Grant #NA08NOS4190466 of the U.S. Department of Commerce, National Oceanic and Atmospheric Administration, under the Coastal Zone Management Act of 1972, as amended.

Westmoreland County Green Infrastructure: Virginia Conservation Needs Land Assessment: Cultural Model

8.22e




Legend

- westcy sp n
- westrd1
- westrd2
- westshr2cn

Cultural Significance Model

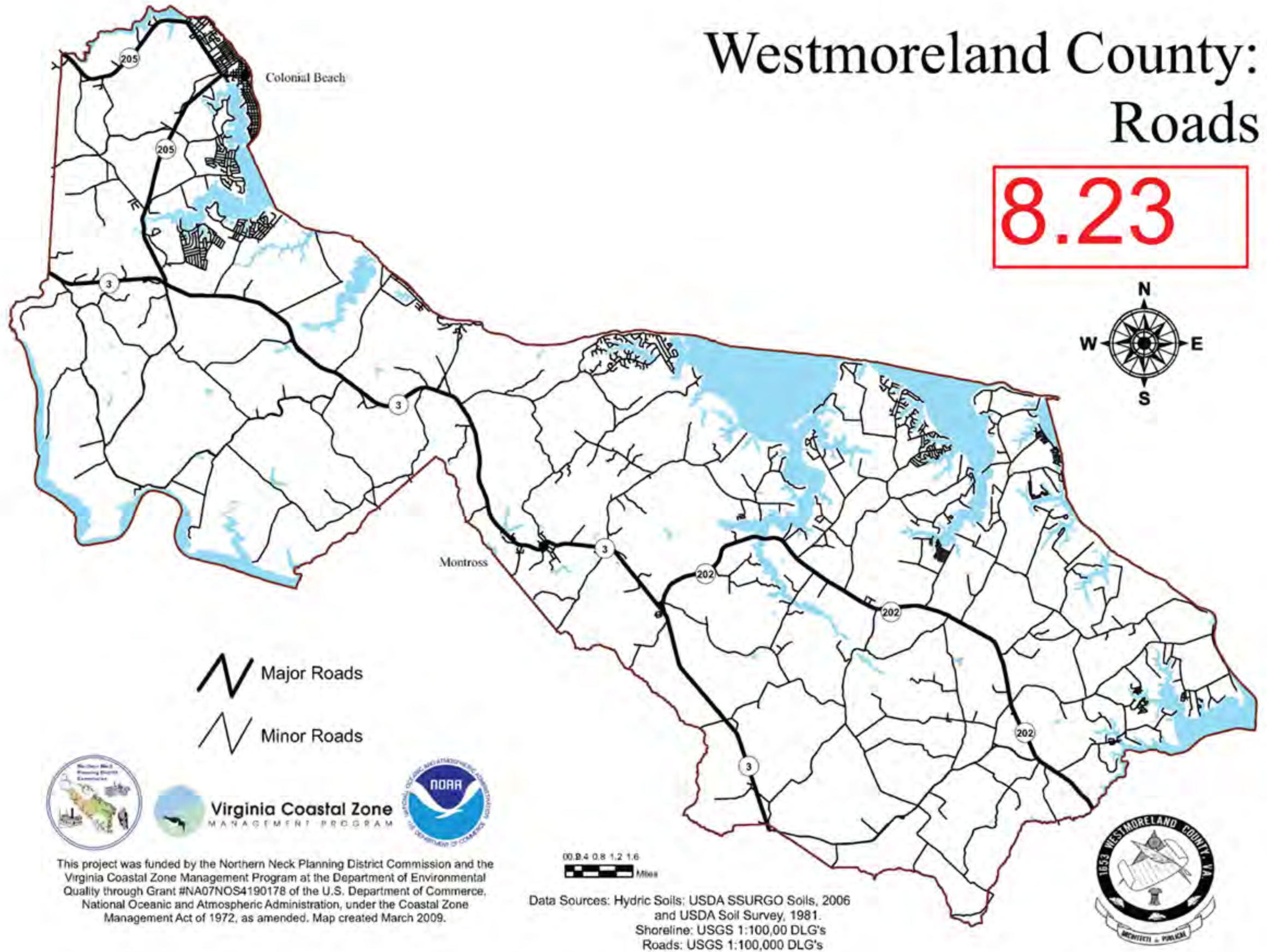
- 1 - Low Cultural Significance
- 2
- 4
- 5
- 6
- 7
- 8
- 9
- 10 - High Cultural Significance





This project was funded by the Northern Neck Planning District Commission and the Virginia Coastal Zone Management Program at the Department of Environmental Quality through Grant #NA08NOS4190466 of the U.S. Department of Commerce, National Oceanic and Atmospheric Administration, under the Coastal Zone Management Act of 1972, as amended.

Westmoreland County: Roads

8.23



 Major Roads
 Minor Roads



Virginia Coastal Zone
MANAGEMENT PROGRAM



This project was funded by the Northern Neck Planning District Commission and the Virginia Coastal Zone Management Program at the Department of Environmental Quality through Grant #NA07NOS4190178 of the U.S. Department of Commerce, National Oceanic and Atmospheric Administration, under the Coastal Zone Management Act of 1972, as amended. Map created March 2009.

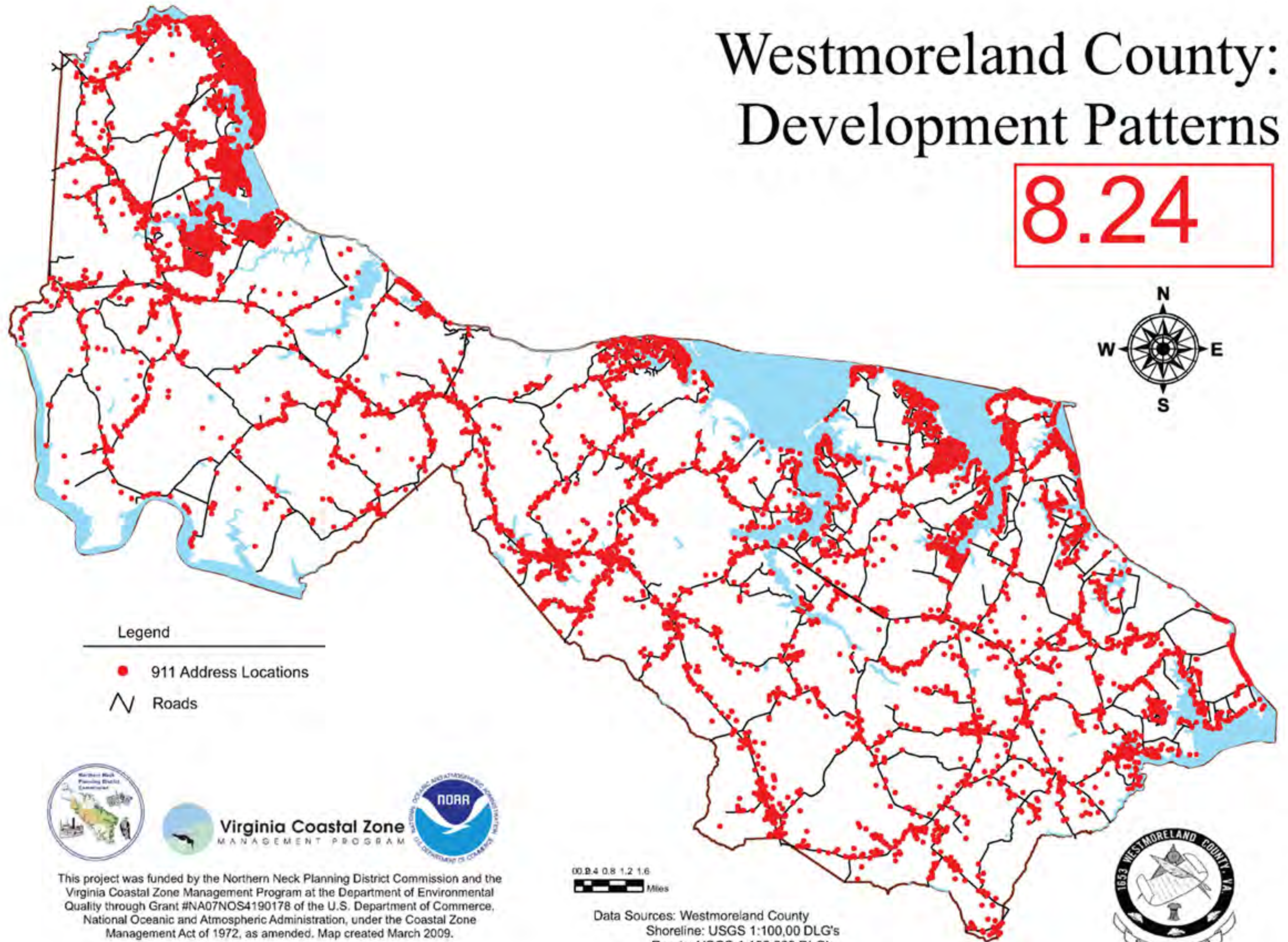
0 0.4 0.8 1.2 1.6
Miles

Data Sources: Hydric Soils: USDA SSURGO Soils, 2006
and USDA Soil Survey, 1981.
Shoreline: USGS 1:100,000 DLG's
Roads: USGS 1:100,000 DLG's



Westmoreland County: Development Patterns

8.24



Legend

- 911 Address Locations
- Roads



Virginia Coastal Zone
MANAGEMENT PROGRAM



This project was funded by the Northern Neck Planning District Commission and the Virginia Coastal Zone Management Program at the Department of Environmental Quality through Grant #NA07NOS4190178 of the U.S. Department of Commerce, National Oceanic and Atmospheric Administration, under the Coastal Zone Management Act of 1972, as amended. Map created March 2009.

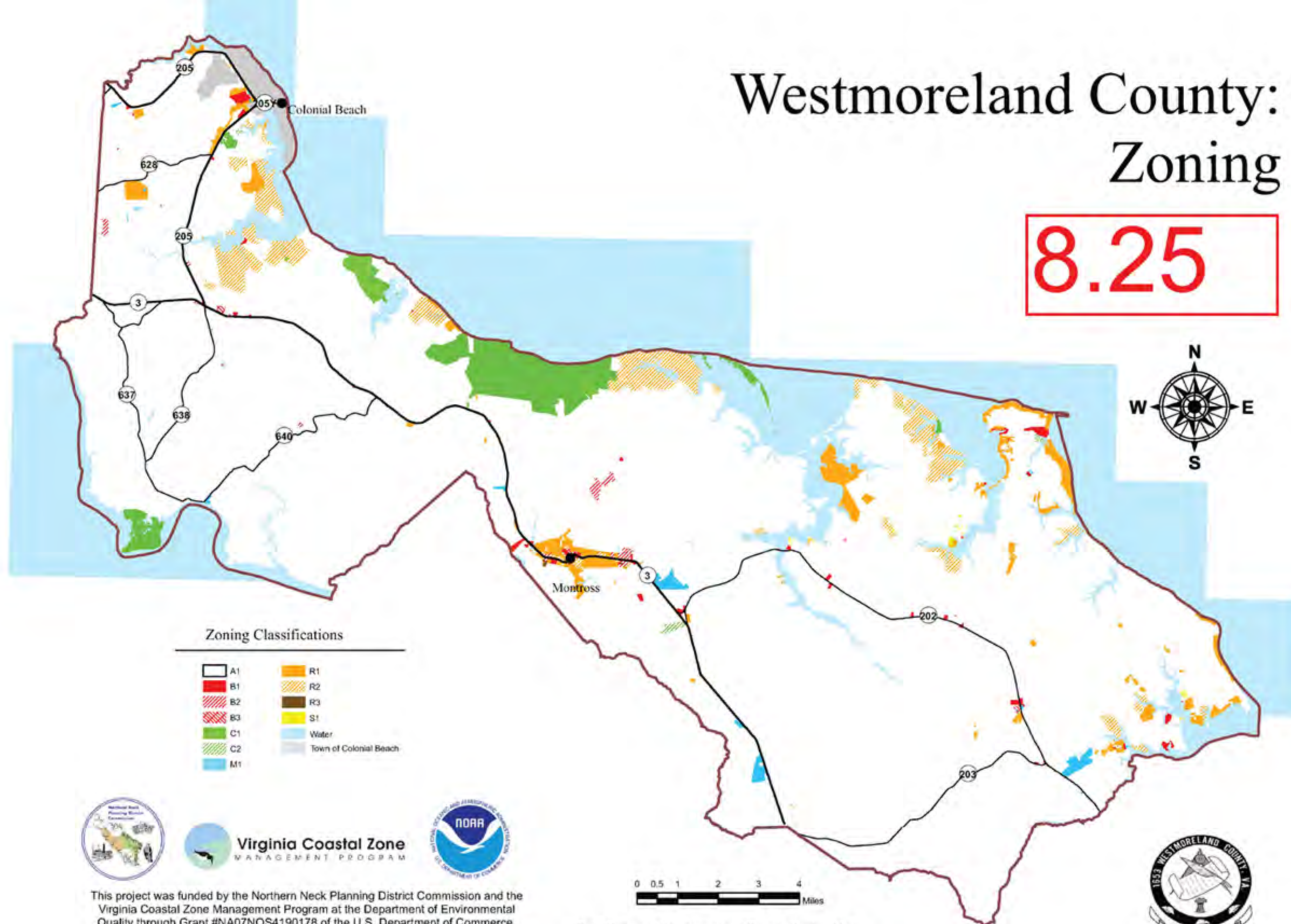
0 0.4 0.8 1.2 1.6
Miles

Data Sources: Westmoreland County
Shoreline: USGS 1:100,000 DLG's
Roads: USGS 1:100,000 DLG's
Condemned Shellfish Areas: Virginia Dept. of Health



Westmoreland County: Zoning

8.25



Zoning Classifications

A1	R1
B1	R2
B2	R3
B3	S1
C1	Water
C2	Town of Colonial Beach
M1	



This project was funded by the Northern Neck Planning District Commission and the Virginia Coastal Zone Management Program at the Department of Environmental Quality through Grant #NA07NOS4190178 of the U.S. Department of Commerce, National Oceanic and Atmospheric Administration, under the Coastal Zone Management Act of 1972, as amended. Map created March 2009.

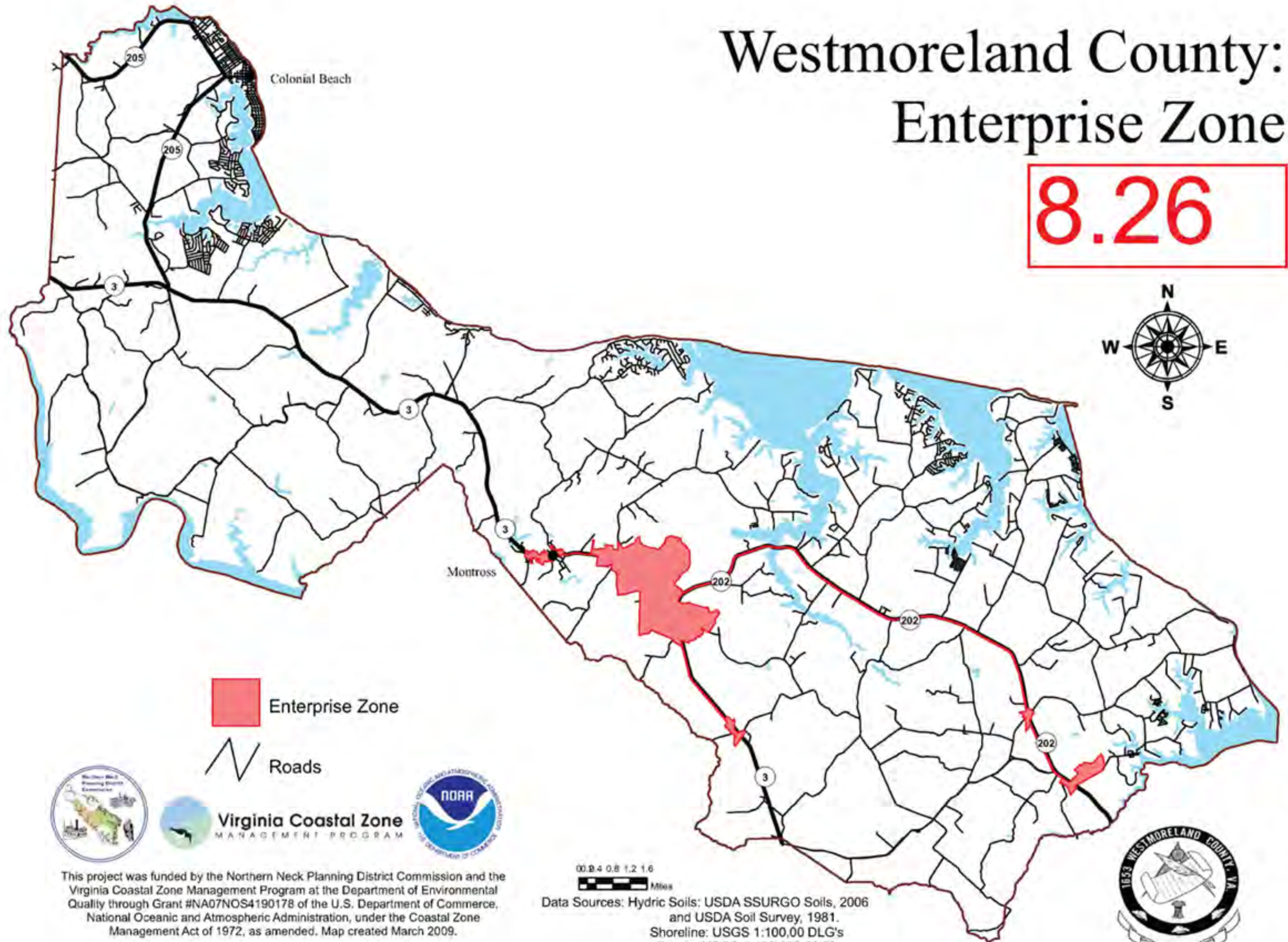


Data Sources: Westmoreland County Zoning Map
Shoreline: USGS 1:100,000 DLG's
Roads: USGS 1:100,000 DLG's



Westmoreland County: Enterprise Zone

8.26



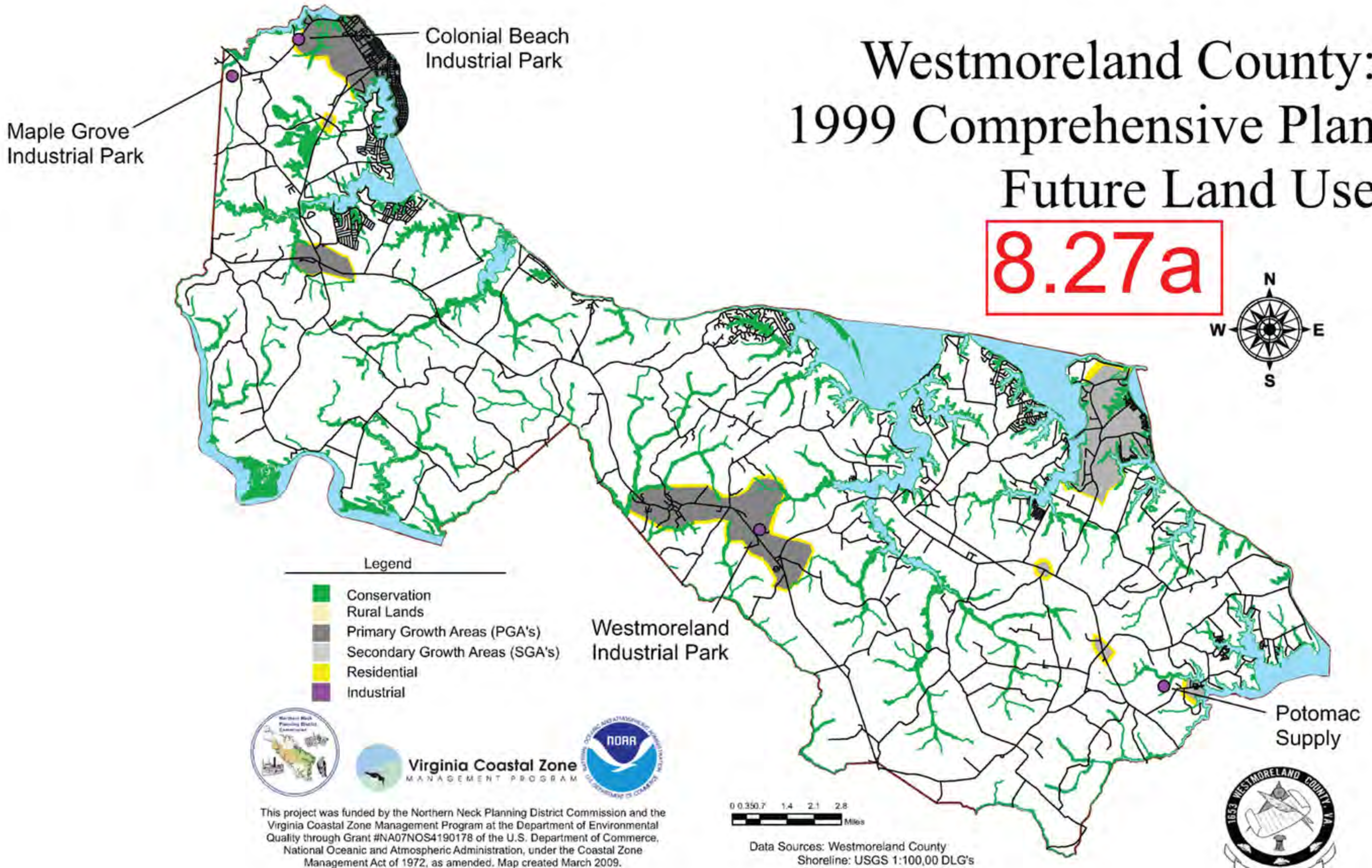
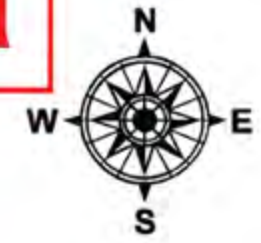
This project was funded by the Northern Neck Planning District Commission and the Virginia Coastal Zone Management Program at the Department of Environmental Quality through Grant #NA07NOS4190178 of the U.S. Department of Commerce, National Oceanic and Atmospheric Administration, under the Coastal Zone Management Act of 1972, as amended. Map created March 2009.

0.4 0.8 1.2 1.6 Miles
Data Sources: Hydric Soils: USDA SSURGO Soils, 2006 and USDA Soil Survey, 1981.
Shoreline: USGS 1:100,000 DLG's
Roads: USGS 1:100,000 DLG's
E-Zone; Prepared by NNPDC



Westmoreland County: 1999 Comprehensive Plan Future Land Use

8.27a



Legend

- Conservation
- Rural Lands
- Primary Growth Areas (PGA's)
- Secondary Growth Areas (SGA's)
- Residential
- Industrial



This project was funded by the Northern Neck Planning District Commission and the Virginia Coastal Zone Management Program at the Department of Environmental Quality through Grant #NA07NOS4190178 of the U.S. Department of Commerce, National Oceanic and Atmospheric Administration, under the Coastal Zone Management Act of 1972, as amended. Map created March 2009.

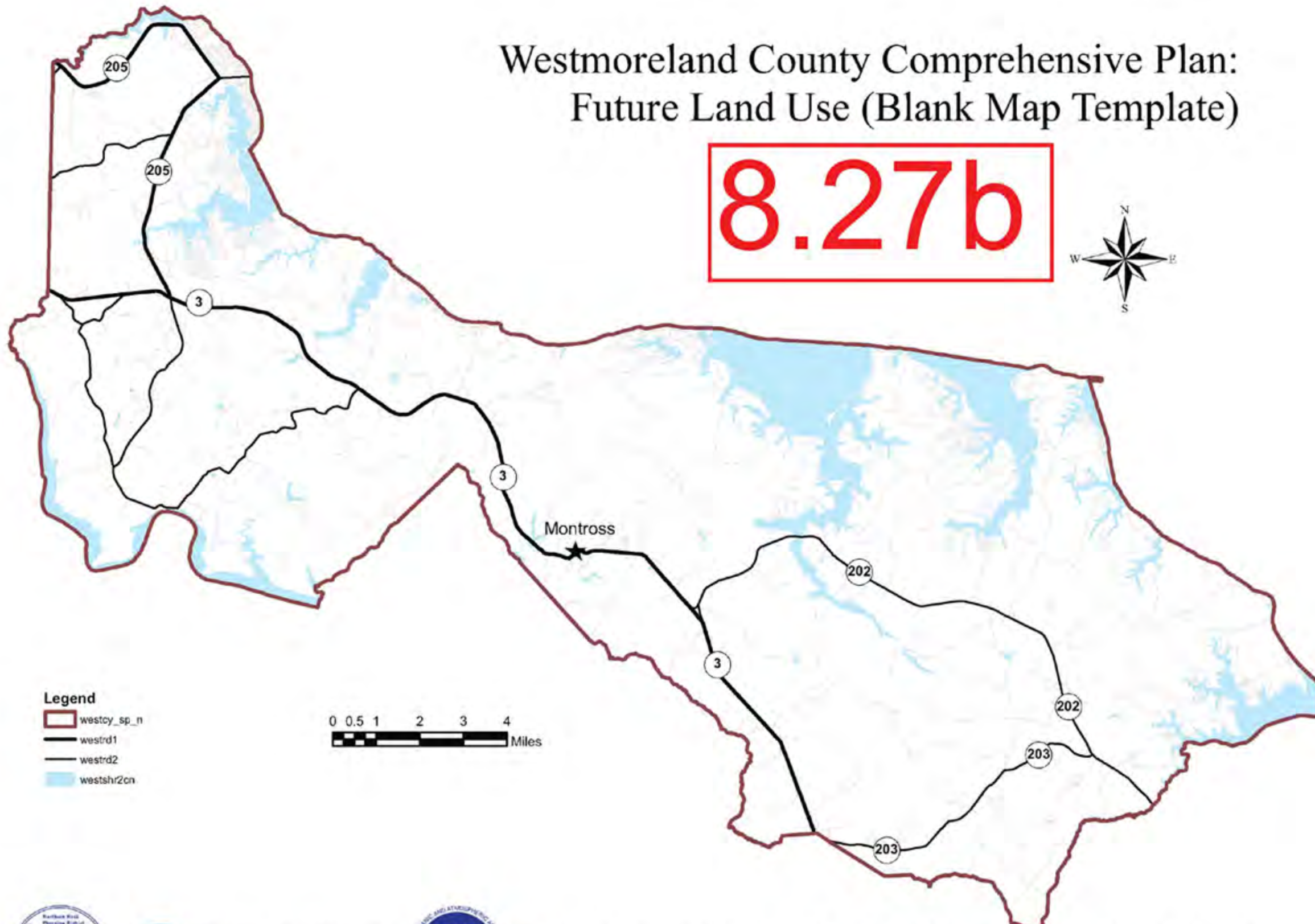


Data Sources: Westmoreland County
Shoreline: USGS 1:100,000 DLG's
Roads: USGS 1:100,000 DLG's




Westmoreland County Comprehensive Plan: Future Land Use (Blank Map Template)

8.27b



Legend

- westcy_sp_n
- westrd1
- westrd2
- westshr2cn



This project was funded by the Northern Neck Planning District Commission and the Virginia Coastal Zone Management Program at the Department of Environmental Quality through Grant #NA08NOS4190466 of the U.S. Department of Commerce, National Oceanic and Atmospheric Administration, under the Coastal Zone Management Act of 1972, as amended.

